







**Key**

-  Corridor
-  Proposed Bhlaraidh Extension Wind Farm Substation
-  Fort Augustus Substation
-  Preferred Route Option 1A
-  Secondary Route Option 1
-  Route Option Considered

Reproduced by permission of Ordnance Survey on behalf of HMSO.  
Crown copyright and database right 2021 all rights reserved.  
Ordnance Survey Licence number EL273236.

Project No: LT295  
Project: Bhlaraidh Extension Wind Farm Grid Connection Report on Consultation

Title: Figure 1 - Preferred and Secondary Route Options

Drawn by: EM Date: 12/01/2021

Drawing: 120009-D-ROC1-1.0.0

