








**Key**

-  Proposed 132kV Overhead Line
-  Proposed Underground Cable
-  Fell Operational Corridor (OC) Broadleaved
-  Fell OC Conifer
-  Fell OC Scots Pine
-  Fell OC Unplanted
-  Forestry and Land Scotland (FLS)

Reproduced by permission of Ordnance Survey on behalf of HMSO.  
 Crown copyright and database right 2022 all rights reserved.  
 Ordnance Survey Licence number EL273236.

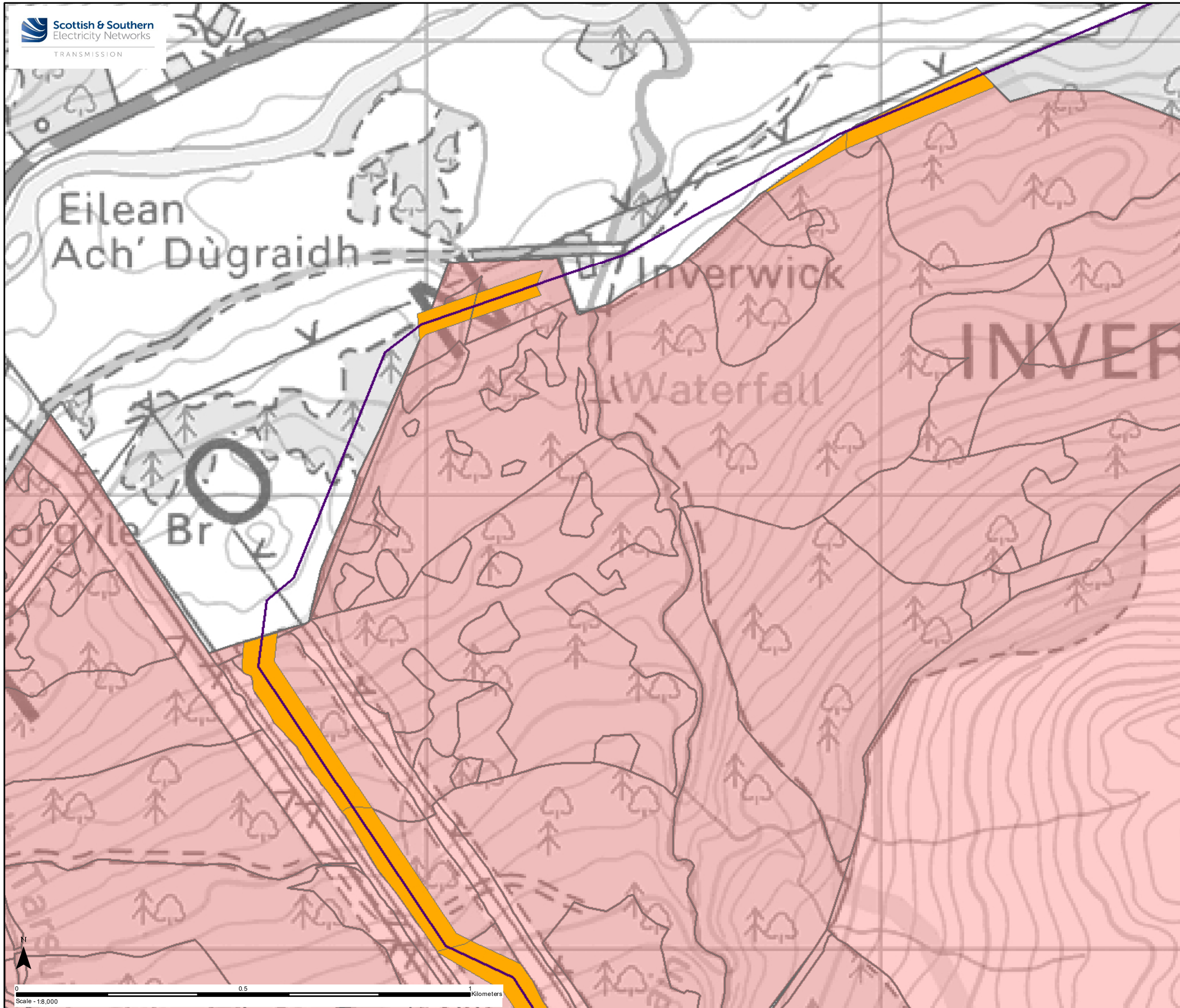
Project No: LT295  
 Project: Bhlàraidh Extension Wind Farm Grid Connection Works: Environmental Appraisal

Title: Figure 9.2.3a-d - FLS Fell OC








Drawn by: LV      Date: 03/11/2022

Drawing: 120009-D-EA9.2.3a-d-1.0.0





**Key**

-  Proposed 132kV Overhead Line
-  Proposed Underground Cable
-  Fell Operational Corridor (OC) Broadleaved
-  Fell OC Conifer
-  Fell OC Scots Pine
-  Fell OC Unplanted
-  Forestry and Land Scotland (FLS)

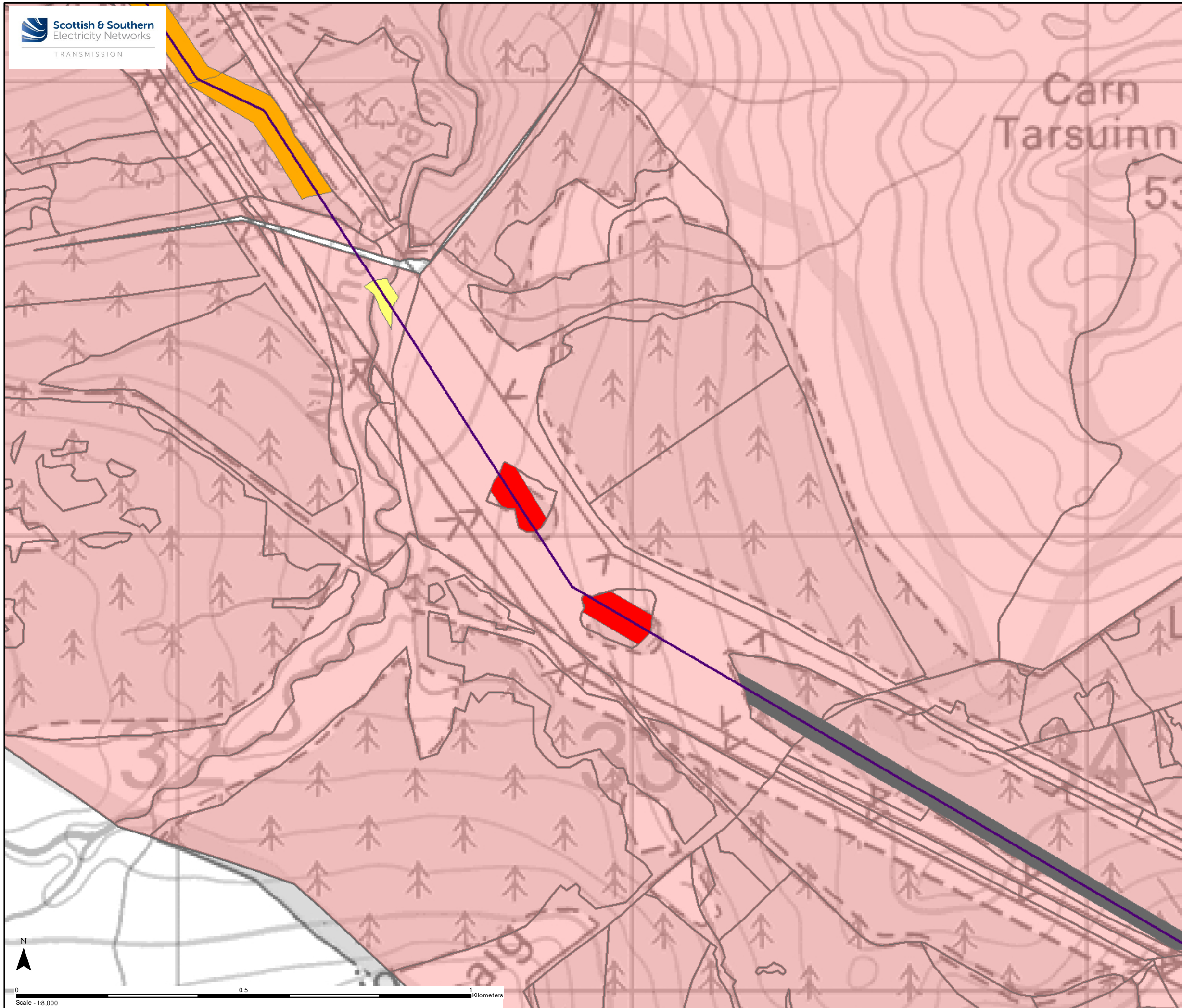
Reproduced by permission of Ordnance Survey on behalf of HMSO.  
 Crown copyright and database right 2022 all rights reserved.  
 Ordnance Survey Licence number EL273236.

Project No: LT295  
 Project: Bhlaraich Extension Wind Farm Grid Connection Works: Environmental Appraisal








Title: Figure 9.2.3a-d - FLS Fell OC

Drawn by: LV      Date: 03/11/2022

Drawing: 120009-D-EA9.2.3a-d-1.0.0



**Key**

-  Proposed 132kV Overhead Line
-  Proposed Underground Cable
-  Fell Operational Corridor (OC) Broadleaved
-  Fell OC Conifer
-  Fell OC Scots Pine
-  Fell OC Unplanted
-  Forestry and Land Scotland (FLS)

Reproduced by permission of Ordnance Survey on behalf of HMSO.  
 Crown copyright and database right 2022 all rights reserved.  
 Ordnance Survey Licence number EL273236.

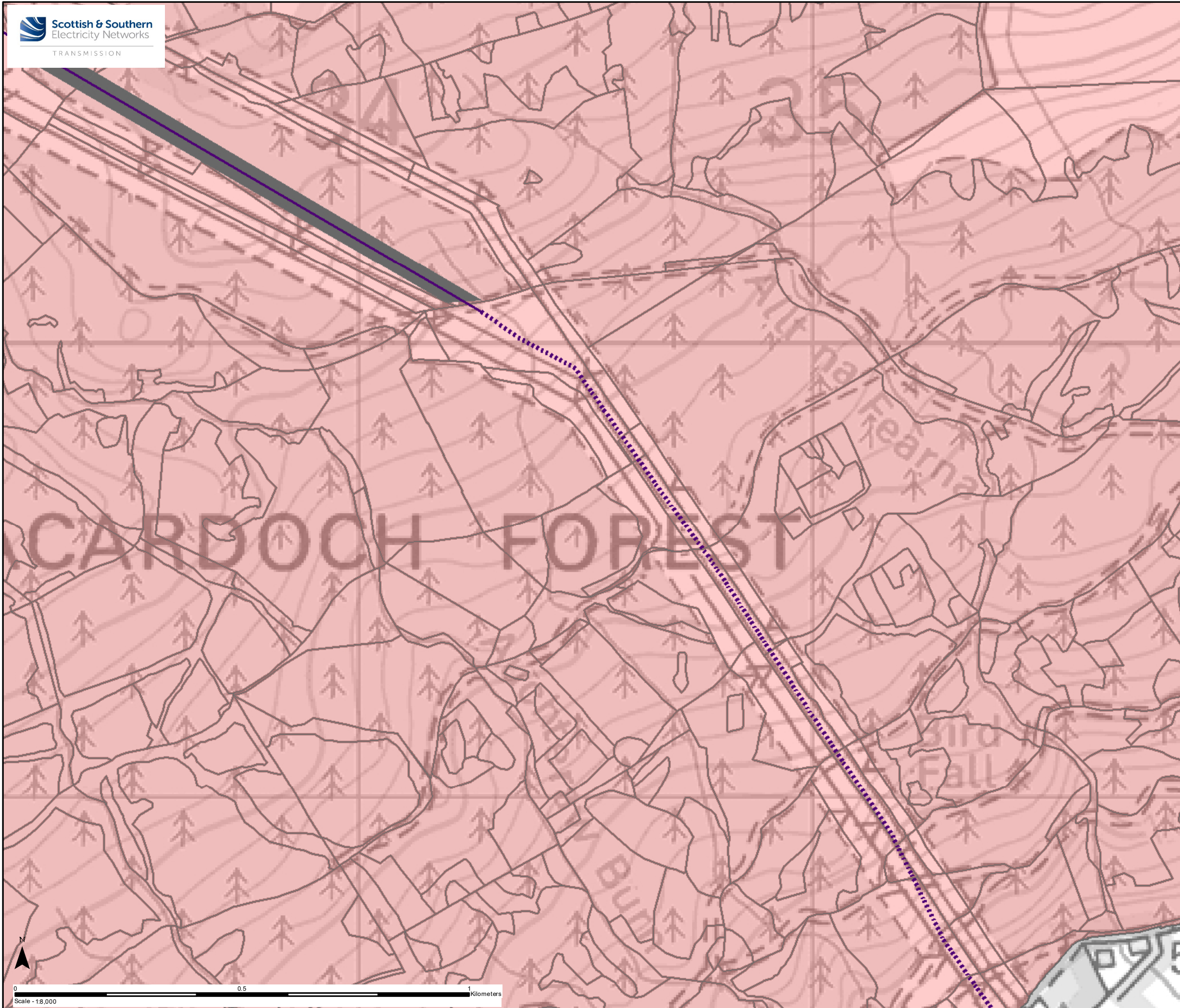
Project No: LT295  
 Project: Bhlaraidh Extension Wind Farm Grid Connection Works: Environmental Appraisal

Title: Figure 9.2.3a-d - FLS Fell OC








Drawn by: LV      Date: 03/11/2022

Drawing: 120009-D-EA9.2.3a-d-1.0.0





**Key**

-  Proposed 132kV Overhead Line
-  Proposed Underground Cable
-  Fell Operational Corridor (OC) Broadleaved
-  Fell OC Conifer
-  Fell OC Scots Pine
-  Fell OC Unplanted
-  Forestry and Land Scotland (FLS)

Reproduced by permission of Ordnance Survey on behalf of HMSO.  
 Crown copyright and database right 2022 all rights reserved.  
 Ordnance Survey Licence number EL273236.

Project No: LT295  
 Project: Bhlaraidh Extension Wind Farm Grid Connection Works: Environmental Appraisal

Title: Figure 9.2.3a-d - FLS Fell OC

Drawn by: LV Date: 03/11/2022

Drawing: 120009-D-EA9.2.3a-d-1.0.0