

Key

- Consented Bhlaraidh Extension Wind Farm Substation
- Fort Augustus Substation
- Proposed 132kV Overhead Line
- ⋯ Proposed Underground Cable
- Preferred Pole Position

Phase 1 Habitats

- + Roads and Tracks
- / Acid grassland - unimproved
- / Basin mire
- / Blanket bog
- / Bracken - continuous
- / Broadleaved woodland - plantation
- / Broadleaved woodland - semi-natural
- / Buildings and gardens
- / Coniferous woodland - plantation
- F P Coniferous woodland - recently-felled plantation
- / Coniferous woodland - semi-natural
- / Flush and spring - acid flush
- / Mixed woodland - plantation
- / Mixed woodland - semi-natural
- / Neutral grassland - semi-improved
- O O Quarry
- / Running water
- / Standing water
- / Wet dwarf shrub heath
- / Wet heath / Scattered scrub
- / Wet modified bog

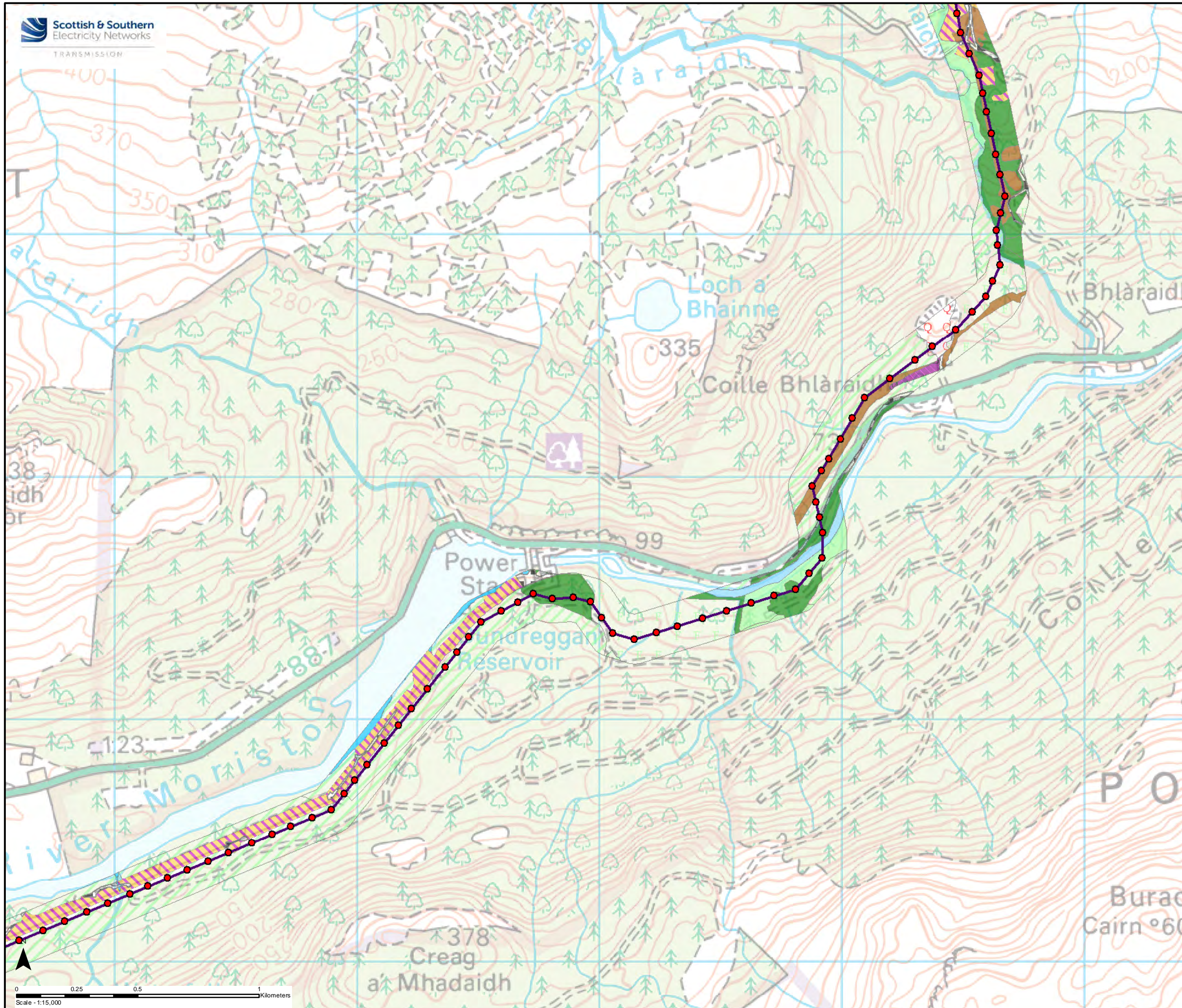
Reproduced by permission of Ordnance Survey on behalf of HMSO.
Crown copyright and database right 2022 all rights reserved.
Ordnance Survey Licence number EL273236.

Project No: LT295
Project: Bhlaraidh Extension Wind Farm Grid Connection Works: Environmental Appraisal

Title: Figure 1a - Assigned Habitat Classification

Drawn by: LV Date: 31/10/2022

Drawing: 120009-D-BNG1a-d-1.0.0



Key

- Consented Bhlaraidh Extension Wind Farm Substation
- Fort Augustus Substation
- Proposed 132kV Overhead Line
- - - Proposed Underground Cable
- Preferred Pole Position

Phase 1 Habitats

- Roads and Tracks
- Acid grassland - unimproved
- Basin mire
- Blanket bog
- Bracken - continuous
- Broadleaved woodland - plantation
- Broadleaved woodland - semi-natural
- Buildings and gardens
- Coniferous woodland - plantation
- Coniferous woodland - recently-felled plantation
- Coniferous woodland - semi-natural
- Flush and spring - acid flush
- Mixed woodland - plantation
- Mixed woodland - semi-natural
- Neutral grassland - semi-improved
- Quarry
- Running water
- Standing water
- Wet dwarf shrub heath
- Wet heath / Scattered scrub
- Wet modified bog

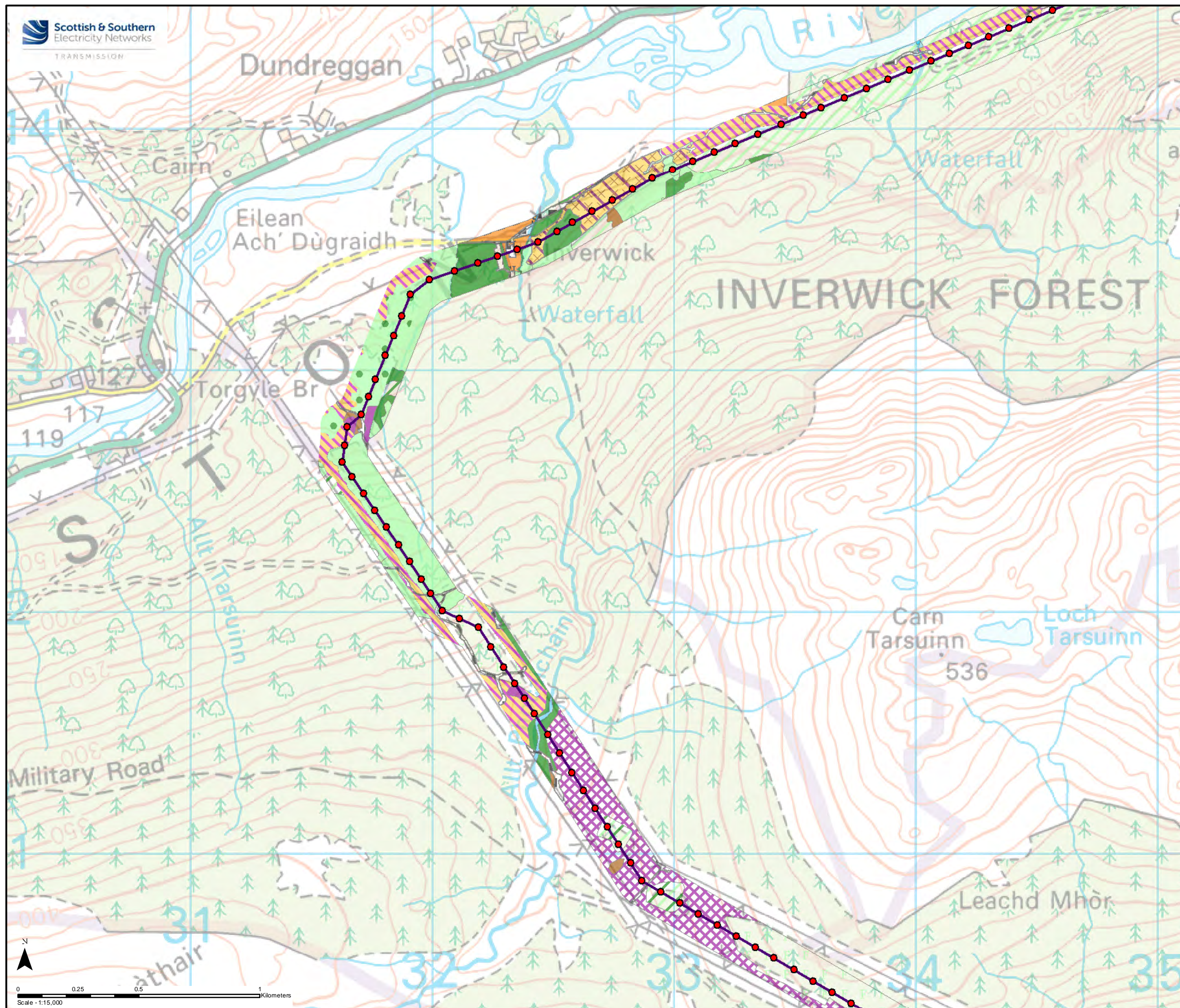
Reproduced by permission of Ordnance Survey on behalf of HMSO.
Crown copyright and database right 2022 all rights reserved.
Ordnance Survey Licence number EL273236.

Project No: LT295
Project: Bhlaraidh Extension Wind Farm Grid Connection Works: Environmental Appraisal

Title: Figure 1b - Assigned Habitat Classification

Drawn by: LV Date: 31/10/2022

Drawing: 120009-D-BNG1a-d-1.0.0



Key

- Consented Bhlaraidh Extension Wind Farm Substation
- Fort Augustus Substation
- Proposed 132kV Overhead Line
- - - Proposed Underground Cable
- Preferred Pole Position

Phase 1 Habitats


- Roads and Tracks
- Acid grassland - unimproved
- Basin mire
- Blanket bog
- Bracken - continuous
- Broadleaved woodland - plantation
- Broadleaved woodland - semi-natural
- Buildings and gardens
- Coniferous woodland - plantation
- Coniferous woodland - recently-felled plantation
- Coniferous woodland - semi-natural
- Flush and spring - acid flush
- Mixed woodland - plantation
- Mixed woodland - semi-natural
- Neutral grassland - semi-improved
- Quarry
- Running water
- Standing water
- Wet dwarf shrub heath
- Wet heath / Scattered scrub
- Wet modified bog

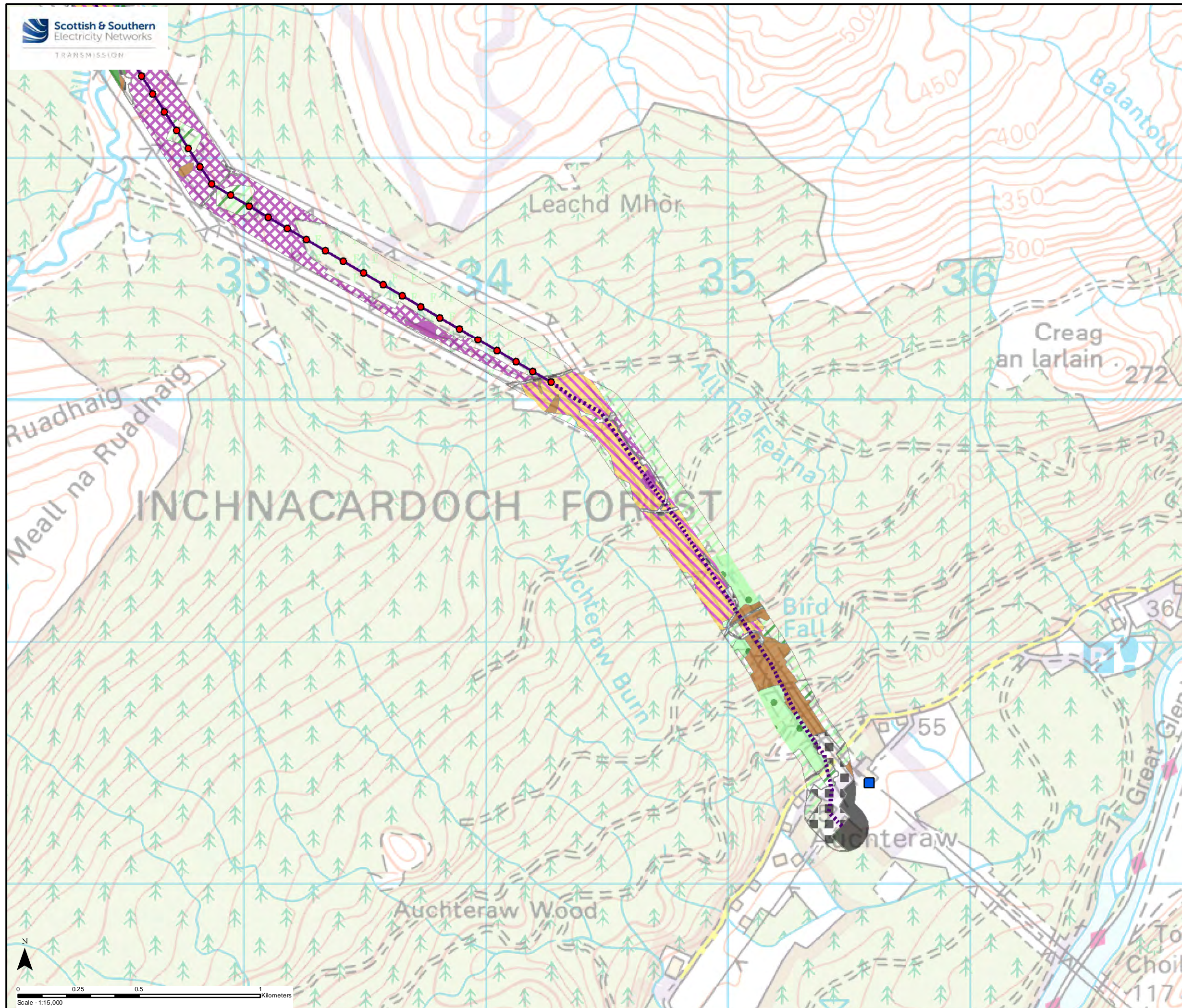
Reproduced by permission of Ordnance Survey on behalf of HMSO.
Crown copyright and database right 2022 all rights reserved.
Ordnance Survey Licence number EL273236.

Project No: LT295
Project: Bhlaraidh Extension Wind Farm Grid Connection Works: Environmental Appraisal

Title: Figure 1c - Assigned Habitat Classification

Drawn by: LV Date: 31/10/2022
Drawing: 120009-D-BNG1a-d-1.0.0





Key

- Consented Bhlairaidh Extension Wind Farm Substation
- Fort Augustus Substation
- Proposed 132kV Overhead Line
- - - Proposed Underground Cable
- Preferred Pole Position

Phase 1 Habitats

- + Roads and Tracks
- / Acid grassland - unimproved
- / Basin mire
- / Blanket bog
- / Bracken - continuous
- / Broadleaved woodland - plantation
- / Broadleaved woodland - semi-natural
- / Buildings and gardens
- / Coniferous woodland - plantation
- F P Coniferous woodland - recently-felled plantation
- / Coniferous woodland - semi-natural
- / Flush and spring - acid flush
- / Mixed woodland - plantation
- / Mixed woodland - semi-natural
- / Neutral grassland - semi-improved
- O O Quarry
- / Running water
- / Standing water
- / Wet dwarf shrub heath
- / Wet heath / Scattered scrub
- / Wet modified bog

Reproduced by permission of Ordnance Survey on behalf of HMSO.
Crown copyright and database right 2022 all rights reserved.
Ordnance Survey Licence number EL273236.

Project No: LT295
Project: Bhlairaidh Extension Wind Farm Grid Connection Works: Environmental Appraisal

Title: Figure 1d - Assigned Habitat Classification

Drawn by: LV Date: 31/10/2022
Drawing: 120009-D-BNG1a-d-1.0.0

