







Key

-  Corridor
-  Consented Bhlaraidh Extension Wind Farm Substation
-  Fort Augustus Substation
-  Proposed 132kV Overhead Line
-  Proposed Underground Cable
-  Preferred Route Option (Route Option 1)

Alternative Route Options Considered

-  Route 1A
-  Route 2A
-  Route 2
-  Route 3

Reproduced by permission of Ordnance Survey on behalf of HMSO.
Crown copyright and database right 2022 all rights reserved.
Ordnance Survey Licence number EL273236.

Project No: LT295
Project: Bhlaraidh Extension Wind Farm Grid Connection Works: Environmental Appraisal

Title: Figure 2.1 - Route Options

Drawn by: LV Date: 31/10/2022

Drawing: 120009-D-EA2.1-1-0.0

