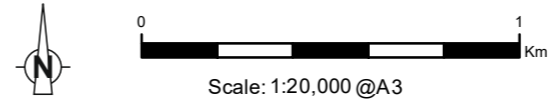


Grid Ref: 231793, 814027 Nearest proposed pole: 0.68km AOD: 119.6m



Tripod Photo

Key

- Proposed 132kV Overhead Line
- Proposed Pole Position

Taking the A887, park near the farm gate adjacent to the sign denoting the start of Dundreggan. The VL is located on the southern side of the A887, close to a field boundary and faces south-east towards Inverwick.

FIGURE EA3.3a
VL1 A887, Dundreggan

Drawing No. - 120009-D-EA3.3a
Revision - 1.0.0
Date - 31/10/2022



Figure 3.3b - Visualisation Location 1: A887, Dundreggan

OS reference: 231793 E 814027 N Nearest proposed pole: 0.68km Ground level: 119.6m AOD Direction of view: 97°
Camera: Canon EOS 6D Focal length: 50mm vertical (27°) x 28mm horizontal (65.5°) Camera height: 1.5m Date: 13/06/2022 Time: 17:22
Drawing No. - 120009-D-LV-3.3B-1.0.0 Date - 31.10.2022

The images contained on this page and the following are not representative of scale and distance from the actual viewpoint and shows the proposed development in its wider landscape context only.



Existing View

Terrain model

OS reference: 231793 E 814027 N Nearest proposed pole: 0.68km Ground level: 119.6m AOD Direction of view: 97°
Camera: Canon EOS 6D Focal length: 50mm vertical (27°) x 28mm horizontal (65.5°) Camera height: 1.5m Date: 13/06/2022 Time: 17:22
Drawing No. - 120009-D-LV-3.3C-1.0.0 Date - 31.10.2022




Figure 3.3c - Visualisation Location 1: A887, Dundreggan



Photomontage

Figure 3.3d - Visualisation Location 1: A887, Dundreggan

OS reference: 231793 E 814027 N Nearest proposed pole: 0.68km Ground level: 119.6m AOD Direction of view: 162.5°
Camera: Canon EOS 6D Focal length: 50mm vertical (27°) x 28mm horizontal (65.5°) Camera height: 1.5m Date: 13/06/2022 Time: 17:22
Drawing No. - 120009-D-LV-3.3D-1.0.0 Date - 31.10.2022

The images contained on this page and the following are not representative of scale and distance from the actual viewpoint and shows the proposed development in its wider landscape context only.



Existing View

Terrain model

OS reference: 231793 E 814027 N Nearest proposed pole: 0.68km Ground level: 119.6m AOD Direction of view: 162.5°
Camera: Canon EOS 6D Focal length: 50mm vertical (27°) x 28mm horizontal (65.5°) Camera height: 1.5m Date: 13/06/2022 Time: 17:22
Drawing No. - 120009-D-LV-3.3E-1.0.0 Date - 31.10.2022




Figure 3.3e - Visualisation Location 1: A887, Dundreggan