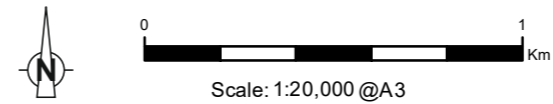


Grid Ref: 235465, 815718    Nearest proposed pole: 0.30km    AOD: 109.1m



*This VL is situated at a viewing area overlooking Dundreggan Reservoir to the west of Dundreggan Dam, and is located between the dam and a group of timber properties on the A887. It is accessed by walking south down a short access track off the A887, through a gate. The access track is opposite a signpost and turning for Livishie Power Station.*

**FIGURE EA3.4a**  
**VL2 Near Dundreggan Dam**

Drawing No. - 120009-D-EA3.4a  
Revision - 1.0.0  
Date - 31/10/2022



**Tripod Photo**

**Key**

- Proposed 132kV Overhead Line
- Proposed Pole Position



Photomontage

Figure 3.4b - Visualisation Location 2: Near Dundreggan Dam


OS reference: 235465 E 815718 N Nearest proposed pole: 0.30km Ground level: 109.1m AOD Direction of view: 144°  
Camera: Canon EOS 6D Focal length: 50mm vertical (27°) x 28mm horizontal (65.5°) Camera height: 1.5m Date: 13/06/2022 Time: 11:35  
Drawing No. - 120009-D-LV-3.4B-1.0.0 Date - 31.10.2022

*The images contained on this page and the following are not representative of scale and distance from the actual viewpoint and shows the proposed development in its wider landscape context only.*



Existing View

Terrain model



OS reference: 235465 E 815718 N Nearest proposed pole: 0.30km Ground level: 109.1m AOD Direction of view: 144°  
Camera: Canon EOS 6D Focal length: 50mm vertical (27°) x 28mm horizontal (65.5°) Camera height: 1.5m Date: 13/06/2022 Time: 11:35  
Drawing No. - 120009-D-LV-3.4C-1.0.0 Date - 31.10.2022

Figure 3.4c - Visualisation Location 2: Near Dundreggan Dam



Photomontage


Figure 3.4d - Visualisation Location 2: Near Dundreggan Dam

OS reference: 235465 E 815718 N Nearest proposed pole: 0.30km Ground level: 109.1m AOD Direction of view: 209.5°  
Camera: Canon EOS 6D Focal length: 50mm vertical (27°) x 28mm horizontal (65.5°) Camera height: 1.5m Date: 13/06/2022 Time: 11:35  
Drawing No. - 120009-D-LV-3.4D-1.0.0 Date - 31.10.2022

*The images contained on this page and the following are not representative of scale and distance from the actual viewpoint and shows the proposed development in its wider landscape context only.*



Existing View



OS reference: 235465 E 815718 N Nearest proposed pole: 0.30km Ground level: 109.1m AOD Direction of view: 209.5°  
Camera: Canon EOS 6D Focal length: 50mm vertical (27°) x 28mm horizontal (65.5°) Camera height: 1.5m Date: 13/06/2022 Time: 11:35  
Drawing No. - 120009-D-LV-3.4E-1.0.0 Date - 31.10.2022

Figure 3.4e - Visualisation Location 2: Near Dundreggan Dam