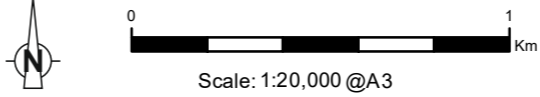


- Key**
- Proposed 132kV Overhead Line
 - Proposed Pole Position

Grid Ref: 232648, 810914 Nearest proposed pole: 0.17km AOD: 357.8m



Park near Torgyle Bridge if approaching from the north or the River Oich Car park if approaching from the south. Follow Core Path IN16.16 (Fort Augustus to Glen Moriston by old drove road) and Scottish Hill Tracks 260a (Fort Augustus to Achlain or Torgyle Bridge (Glen Moriston)) to the VL. The VL is situated on the Old Military Road just southeast of the Allt Phocaichain watercrossing and faces eastward towards the Beauty-Denny overhead line.

FIGURE EA3.5a
VL3 Old Military Road

Drawing No. - 120009-D-EA3.5a
Revision - 1.0.0
Date - 31/10/2022

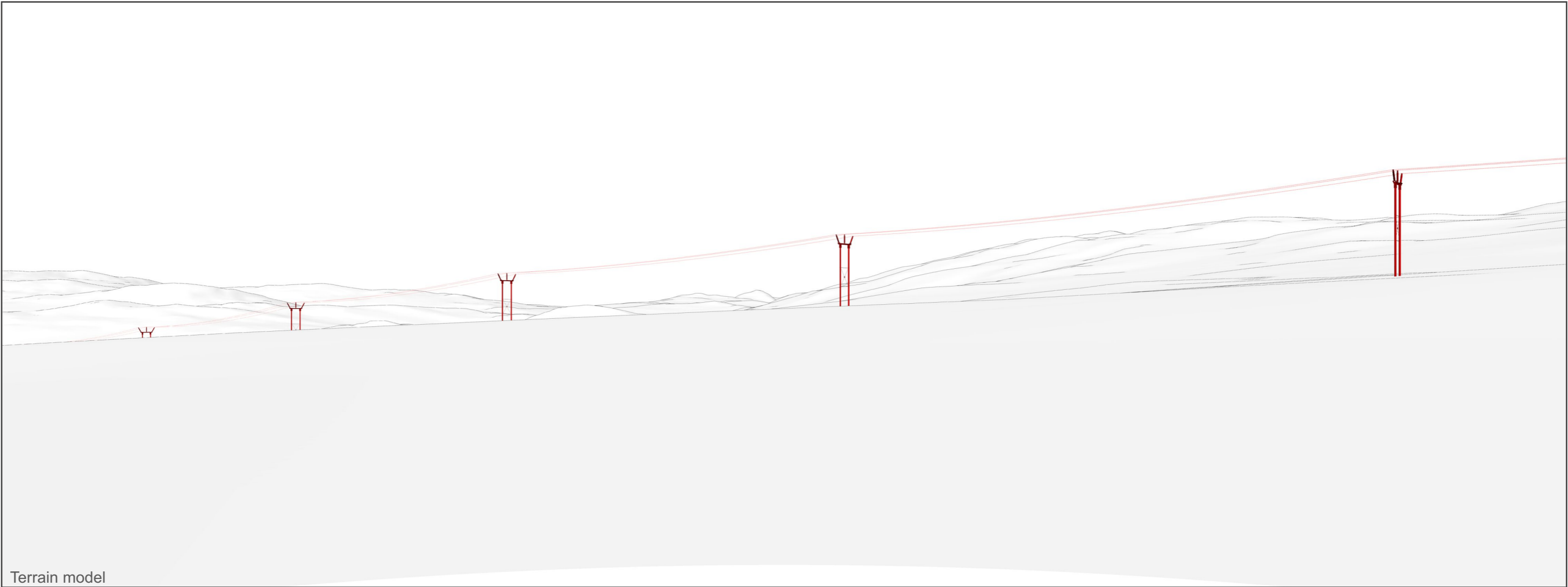



Figure 3.5b - Visualisation Location 3: Old Military Road

OS reference: 232648 E 810914 N Nearest proposed pole: 0.17km Ground level: 357.8m AOD Direction of view: 18°
Drawing No. - 120009-D-LV-3.5B-1.0.0 Date - 31.10.2022

The images contained on this page and the following are not representative of scale and distance from the actual viewpoint and shows the proposed development in its wider landscape context only.



Terrain model

Figure 3.5c - Visualisation Location 3: Old Military Road

OS reference: 232648 E 810914 N Nearest proposed pole: 0.17km Ground level: 357.8m AOD Direction of view: 83.5°
Drawing No. - 120009-D-LV-3.5C-1.0.0 Date - 31.10.2022

The images contained on this page and the following are not representative of scale and distance from the actual viewpoint and shows the proposed development in its wider landscape context only.