

Key

- Study Area
- Consented Bhlàraidh Extension Wind Farm Substation
- Fort Augustus Substation
- Proposed 132kV Overhead Line
- Proposed Underground Cable

Phase 1 Habitats

- Roads and Tracks
- Acid grassland - unimproved
- Basin mire
- Blanket bog
- Bracken - continuous
- Broadleaved woodland - plantation
- Broadleaved woodland - semi-natural
- Buildings and gardens
- Coniferous woodland - plantation
- Coniferous woodland - recently-felled plantation
- Coniferous woodland - semi-natural
- Flush and spring - acid flush
- Mixed woodland - plantation
- Mixed woodland - semi-natural
- Neutral grassland - semi-improved
- Quarry
- Running water
- Standing water
- Wet dwarf shrub heath
- Wet heath / Scattered scrub
- Wet modified bog

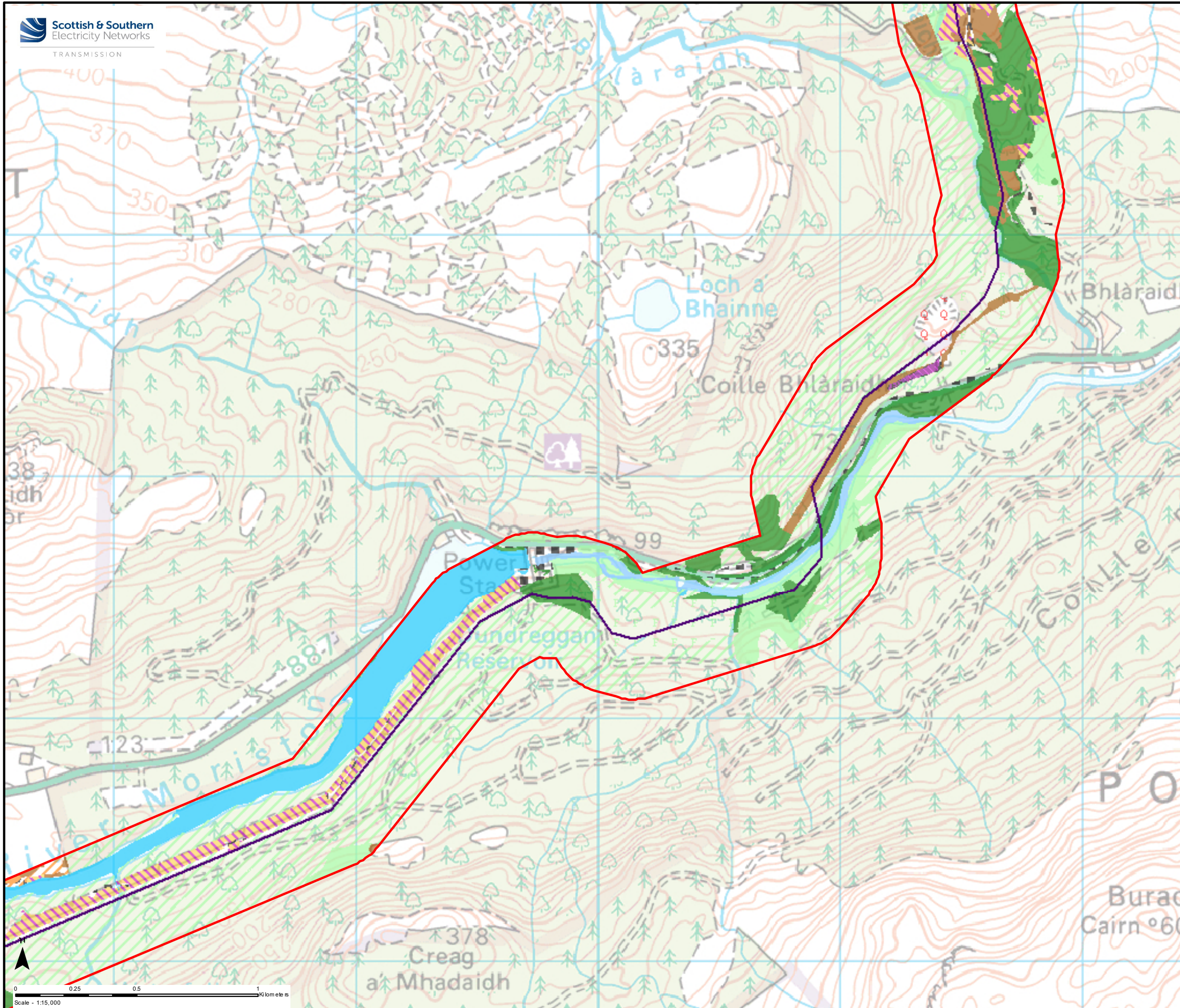
Reproduced by permission of Ordnance Survey on behalf of HMSO.
 Crown copyright and database right 2022 all rights reserved.
 Ordnance Survey Licence number EL273236.

Project No: LT295
 Project: Bhlàraidh Extension Wind Farm Grid Connection Works: Environmental Appraisal

Title: Figure 5.2a - Phase 1 Habitat Survey Results

Drawn by: LV Date: 01/11/2022

Drawing: 120009-D-EA5.2a-d-1.0.0



Key

- Study Area
- Consented Bhlaraidh Extension Wind Farm Substation
- Fort Augustus Substation
- Proposed 132kV Overhead Line
- Proposed Underground Cable
- Phase 1 Habitats**
- Roads and Tracks
- Acid grassland - unimproved
- Basin mire
- Blanket bog
- Bracken - continuous
- Broadleaved woodland - plantation
- Broadleaved woodland - semi-natural
- Buildings and gardens
- Coniferous woodland - plantation
- Coniferous woodland - recently-felled plantation
- Coniferous woodland - semi-natural
- Flush and spring - acid flush
- Mixed woodland - plantation
- Mixed woodland - semi-natural
- Neutral grassland - semi-improved
- Quarry
- Running water
- Standing water
- Wet dwarf shrub heath
- Wet heath / Scattered scrub
- Wet modified bog

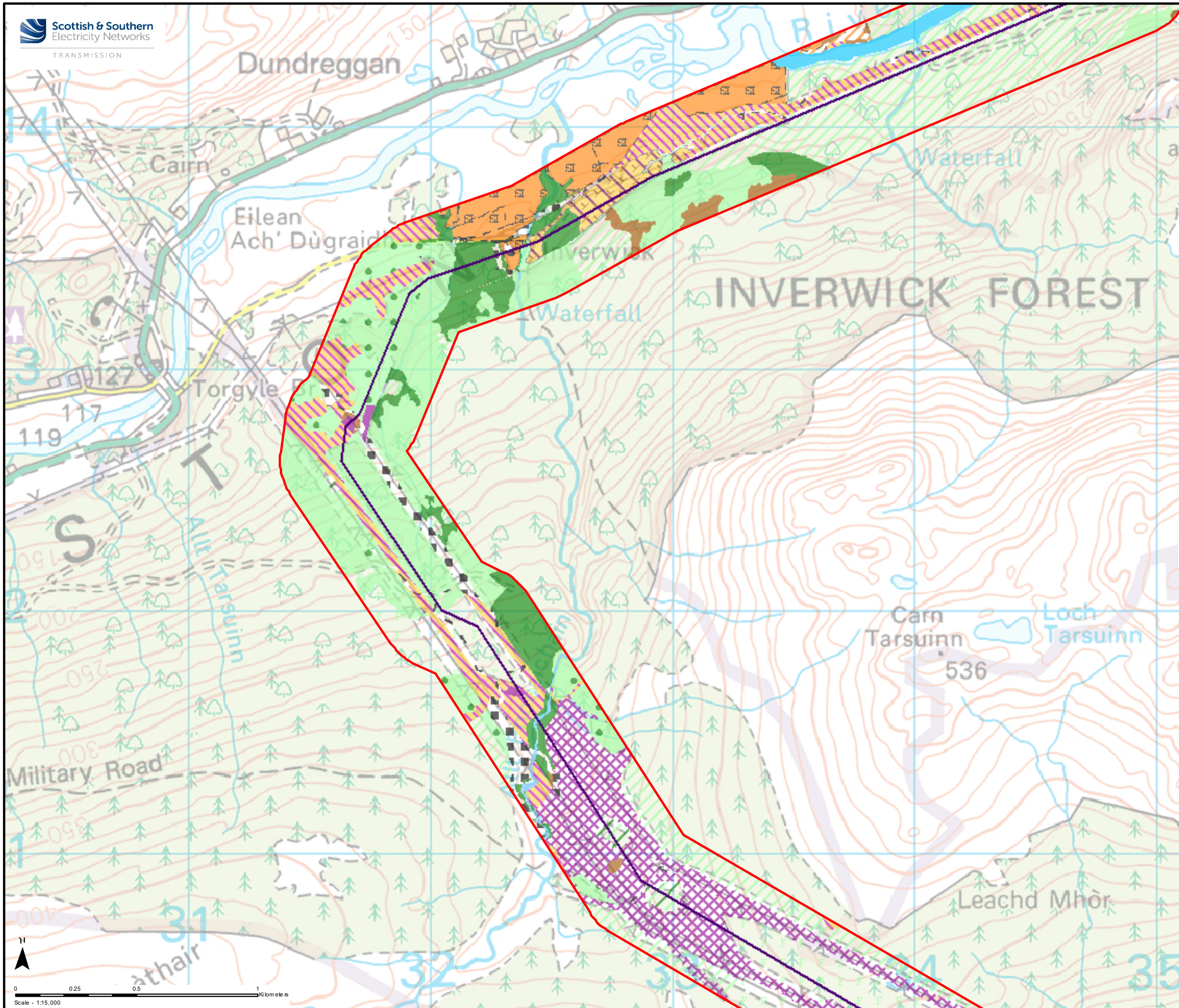
Reproduced by permission of Ordnance Survey on behalf of HMSO.
 Crown copyright and database right 2022 all rights reserved.
 Ordnance Survey Licence number EL273236.

Project No: LT295
 Project: Bhlaraidh Extension Wind Farm Grid Connection Works: Environmental Appraisal

Title: Figure 5.2b - Phase 1 Habitat Survey Results

Drawn by: LV Date: 01/11/2022

Drawing: 120009-D-EA5.2a-d-1.0.0



Key

- Study Area
 - Consented Bhlaraidh Extension Wind Farm Substation
 - Fort Augustus Substation
 - Proposed 132kV Overhead Line
 - Proposed Underground Cable
- Phase 1 Habitats**
- Roads and Tracks
 - Acid grassland - unimproved
 - Basin mire
 - Blanket bog
 - Bracken - continuous
 - Broadleaved woodland - plantation
 - Broadleaved woodland - semi-natural
 - Buildings and gardens
 - Coniferous woodland - plantation
 - Coniferous woodland - recently-felled plantation
 - Coniferous woodland - semi-natural
 - Flush and spring - acid flush
 - Mixed woodland - plantation
 - Mixed woodland - semi-natural
 - Neutral grassland - semi-improved
 - Quarry
 - Running water
 - Standing water
 - Wet dwarf shrub heath
 - Wet heath / Scattered scrub
 - Wet modified bog


Reproduced by permission of Ordnance Survey on behalf of HMSO.
 Crown copyright and database right 2022 all rights reserved.
 Ordnance Survey Licence number EL273236.

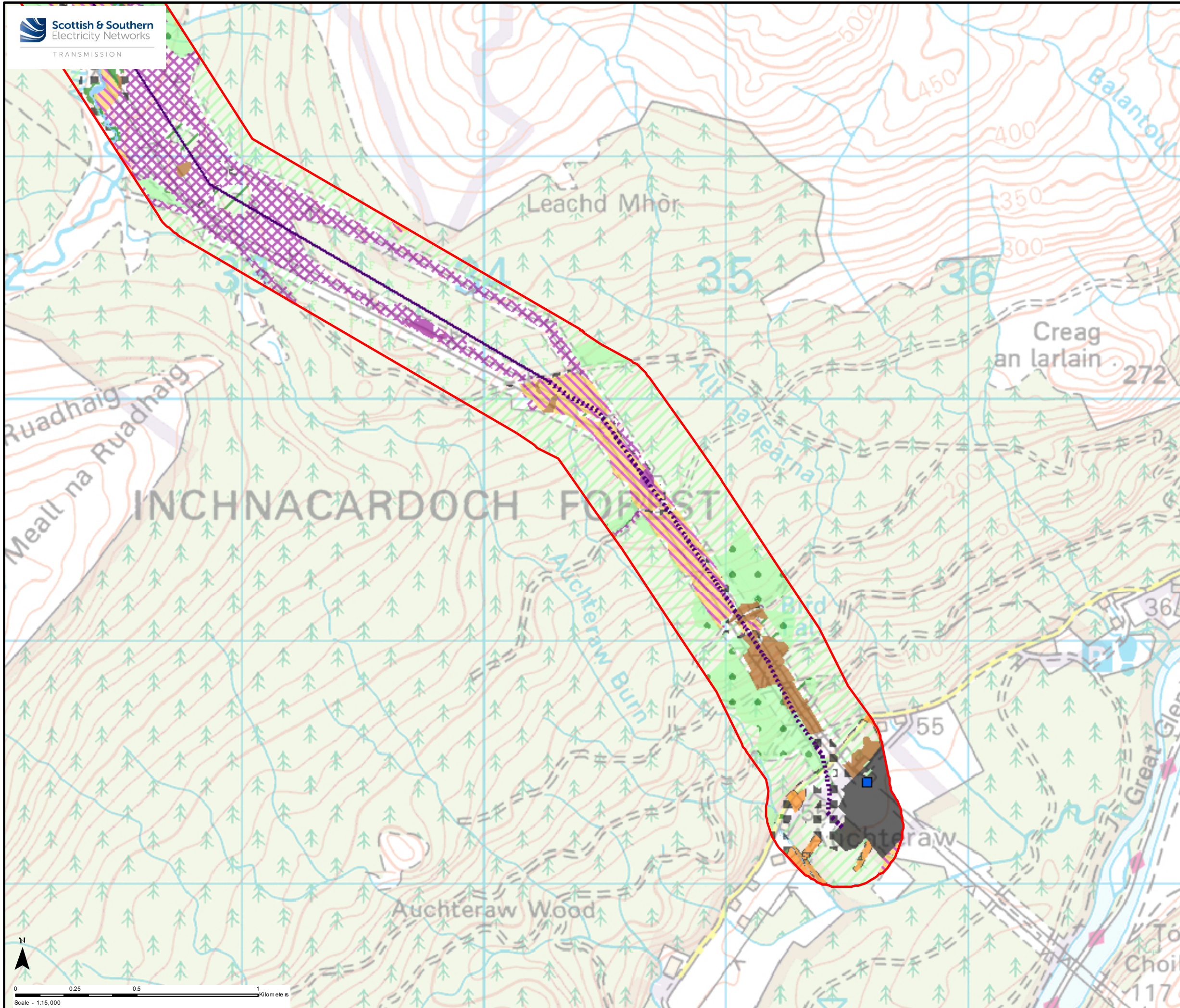
Project No: LT295
 Project: Bhlaraidh Extension Wind Farm Grid Connection Works: Environmental Appraisal

Title: Figure 5.2c - Phase 1 Habitat Survey Results

Drawn by: LV Date: 01/11/2022

Drawing: 120009-D-EA5.2a-d-1.0.0





Key

- Study Area
 - Consented Bhlaraidh Extension Wind Farm Substation
 - Fort Augustus Substation
 - Proposed 132kV Overhead Line
 - Proposed Underground Cable
- Phase 1 Habitats**
- Roads and Tracks
 - Acid grassland - unimproved
 - Basin mire
 - Blanket bog
 - Bracken - continuous
 - Broadleaved woodland - plantation
 - Broadleaved woodland - semi-natural
 - Buildings and gardens
 - Coniferous woodland - plantation
 - Coniferous woodland - recently-felled plantation
 - Coniferous woodland - semi-natural
 - Flush and spring - acid flush
 - Mixed woodland - plantation
 - Mixed woodland - semi-natural
 - Neutral grassland - semi-improved
 - Quarry
 - Running water
 - Standing water
 - Wet dwarf shrub heath
 - Wet heath / Scattered scrub
 - Wet modified bog

Reproduced by permission of Ordnance Survey on behalf of HMSO.
Crown copyright and database right 2022 all rights reserved.
Ordnance Survey Licence number EL273236.

Project No: LT295
Project: Bhlaraidh Extension Wind Farm Grid Connection Works: Environmental Appraisal

Title: Figure 5.2d - Phase 1 Habitat Survey Results

Drawn by: LV Date: 01/11/2022

Drawing: 120009-D-EA5.2a-d-1.0.0

