

Key

- Study Area
- Consented Bhlaraidh Extension Wind Farm Substation
- Fort Augustus Substation
- Preferred Pole Position
- Proposed 132kV Overhead Line
- ⋯ Proposed Underground Cable

GWDTE Category

- High
- Low-Moderate
- Peatland
- No

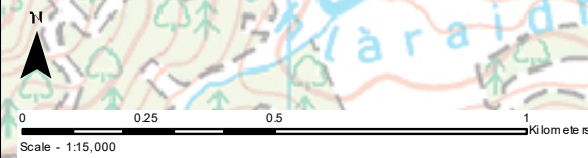
Reproduced by permission of Ordnance Survey on behalf of HMSO.
 Crown copyright and database right 2022 all rights reserved.
 Ordnance Survey Licence number EL273236.

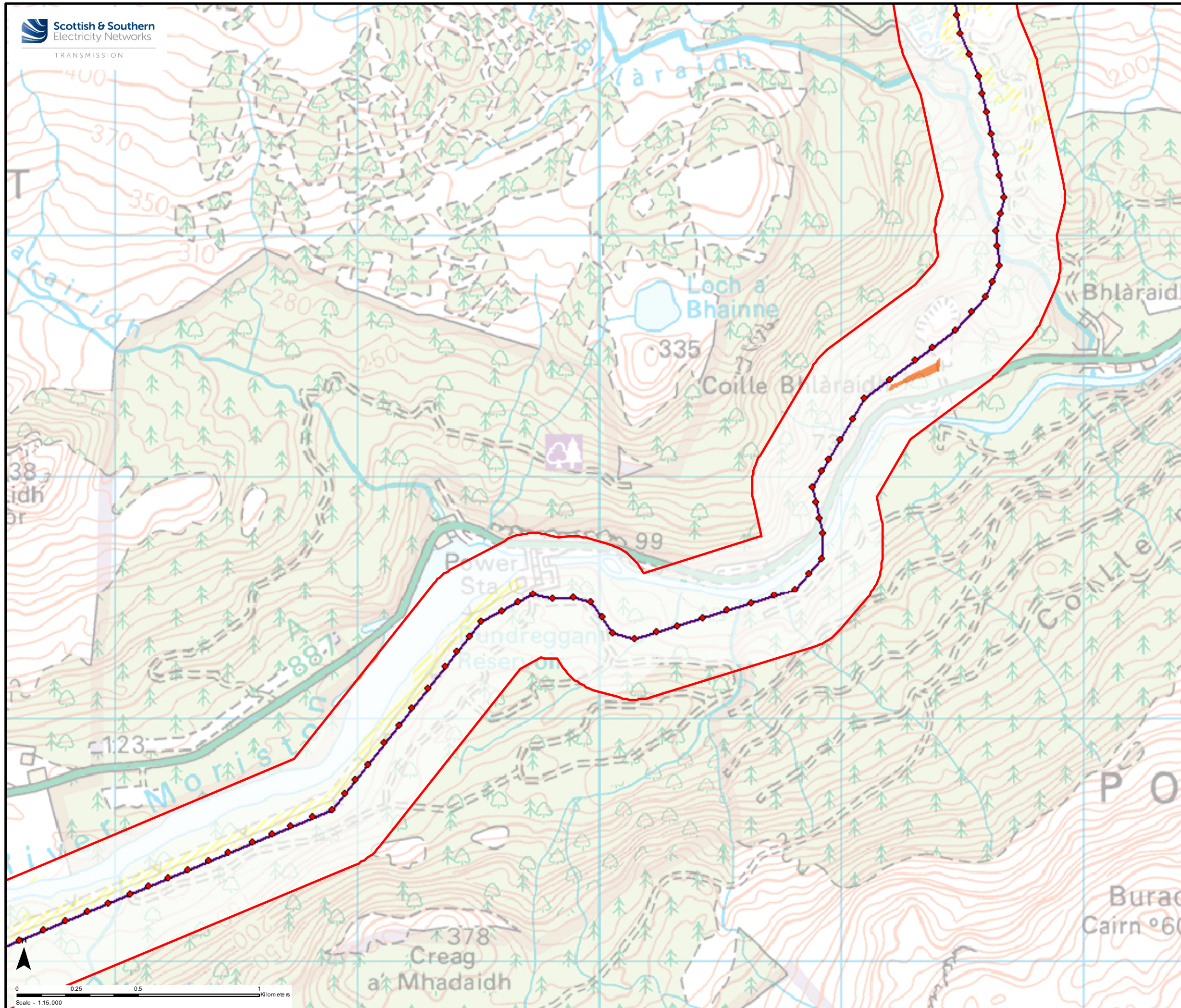
Project No: LT295
 Project: Bhlaraidh Extension Wind Farm Grid Connection Works: Environmental Appraisal

Title: Figure 5.3a - GWDTE Category Survey Results

Drawn by: LV Date: 01/11/2022

Drawing: 120009-D-EA5.3a-d-1.0.0





Key

- Study Area
 - Consented Bhlaraidh Extension Wind Farm Substation
 - Fort Augustus Substation
 - Preferred Pole Position
 - Proposed 132kV Overhead Line
 - Proposed Underground Cable
- GWDTE Category**
- High
 - Low-Moderate
 - Peatland
 - No

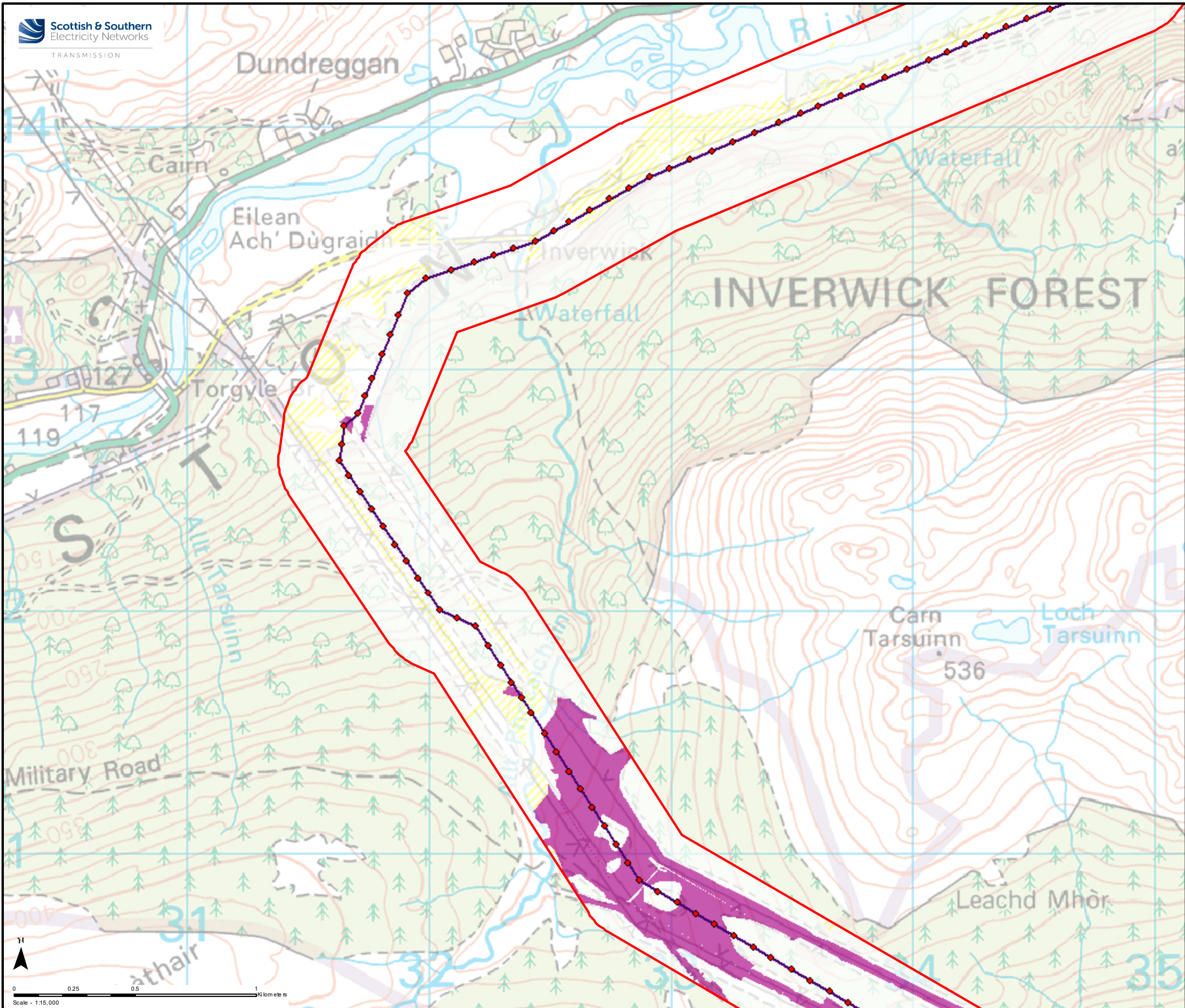
Reproduced by permission of Ordnance Survey on behalf of HMSO.
Crown copyright and database right 2022 all rights reserved.
Ordnance Survey Licence number EL273236.

Project No: LT295
Project: Bhlaraidh Extension Wind Farm Grid Connection Works: Environmental Appraisal

Title: Figure 5.3b - GWDTE Category Survey Results

Drawn by: LV Date: 01/11/2022

Drawing: 120009-D-EA5.3a-d-1.0.0



Key

- Study Area
- Consented Bhlaraidh Extension Wind Farm Substation
- Fort Augustus Substation
- Preferred Pole Position
- Proposed 132kV Overhead Line
- Proposed Underground Cable

GWDTE Category

- High
- Low-Moderate
- Peatland
- No


Reproduced by permission of Ordnance Survey on behalf of HMSO.
 Crown copyright and database right 2022 all rights reserved.
 Ordnance Survey Licence number EL273236.

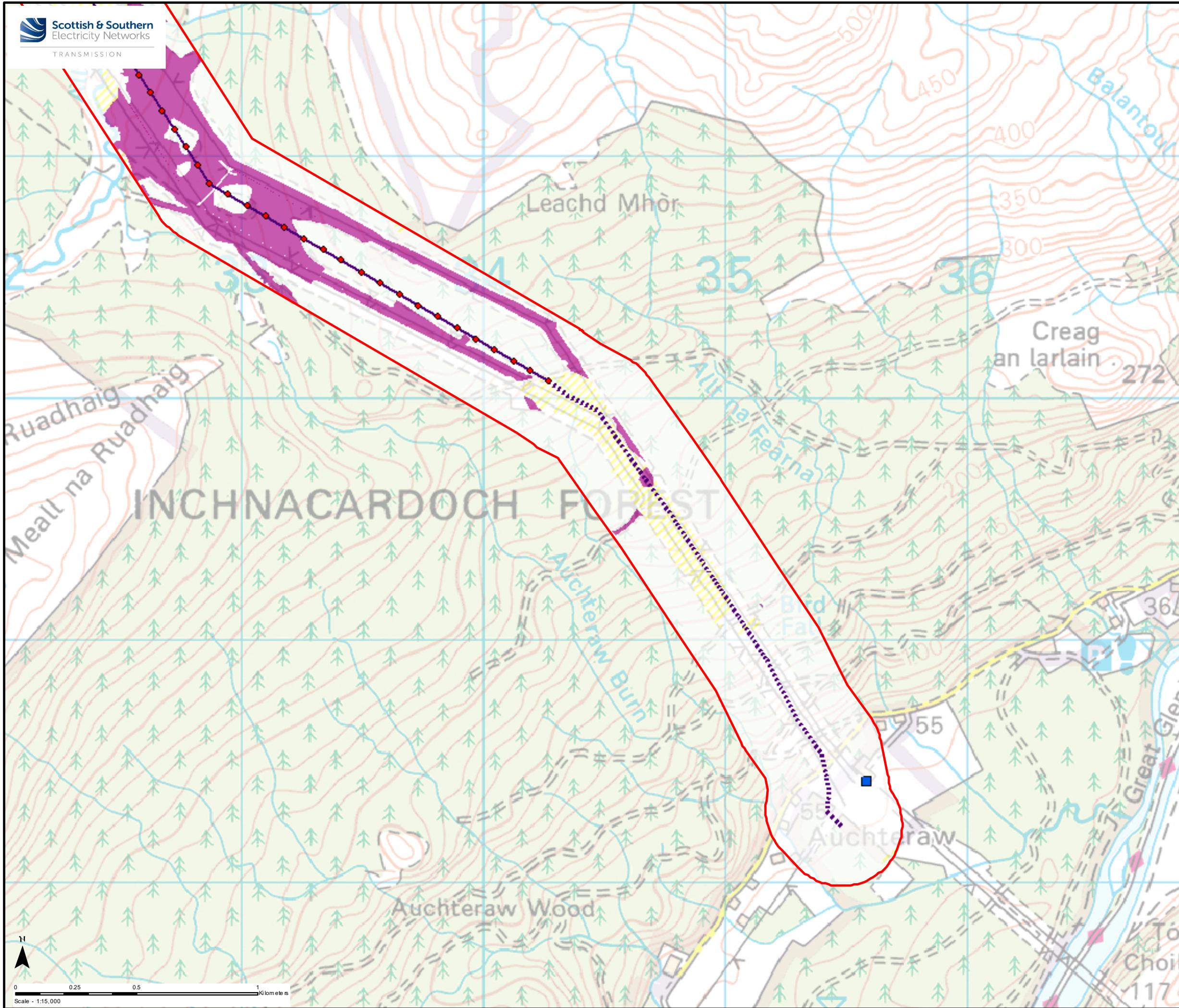
Project No: LT295
 Project: Bhlaraidh Extension Wind Farm Grid Connection Works: Environmental Appraisal

Title: Figure 5.3c - GWDTE Category Survey Results

Drawn by: LV Date: 01/11/2022

Drawing: 120009-D-EA5.3a-d-1.0.0





Key

- Study Area
- Consented Bhlaraidh Extension Wind Farm Substation
- Fort Augustus Substation
- Preferred Pole Position
- Proposed 132kV Overhead Line
- Proposed Underground Cable

GWDTE Category

- High
- Low-Moderate
- Peatland
- No

Reproduced by permission of Ordnance Survey on behalf of HMSO.
 Crown copyright and database right 2022 all rights reserved.
 Ordnance Survey Licence number EL273236.

Project No: LT295
 Project: Bhlaraidh Extension Wind Farm Grid Connection Works: Environmental Appraisal

Title: Figure 5.3d - GWDTE Category Survey Results

Drawn by: LV Date: 01/11/2022

Drawing: 120009-D-EA5.3a-d-1.0.0

