










Key

-  3km Outer Study Area
-  100m Inner Study Area
-  Consented Bhlaraidh Extension Wind Farm Substation
-  Fort Augustus Substation
-  Proposed 132kV Overhead Line
-  Proposed Underground Cable

Cultural Heritage Assets

-  Scheduled Monument (SM)
-  Category A Listed Building (LB)
-  Cultural Heritage Site

Reproduced by permission of Ordnance Survey on behalf of HMSO.
 Crown copyright and database right 2022 all rights reserved.
 Ordnance Survey Licence number EL273236.

Project No: LT295
 Project: Bhlaraidh Extension Wind Farm Grid Connection Works: Environmental Appraisal

Title: Figure 8.1 - Cultural Heritage Assets

Drawn by: LV Date: 31/10/2022
 Drawing: 120009-D-EA8.1-1.0.0

