













Key

-  Proposed 132kV Overhead Line
 -  Proposed Underground Cable
- Fell Operational Corridor by Woodland Habitat Type**
-  Habitat Management Plan (HMP) Native Woodland
 -  Mixed Broadleaved
 -  Conifer Plantation
 -  Unplanted, previously conifer woodland
 -  Ancient Woodland Inventory (AWI)
 -  Native Clear-felled (AWI Part ASNO 1750)
 -  Plantation on Ancient Woodland Sites (PAWS) (NWSS)
 -  Native Pinewood (NWSS)
 -  Upland Birchwood (NWSS)
 -  Upland Oakwood (NWSS)

Reproduced by permission of Ordnance Survey on behalf of HMSO.
 Crown copyright and database right 2022 all rights reserved.
 Ordnance Survey Licence number EL273236.

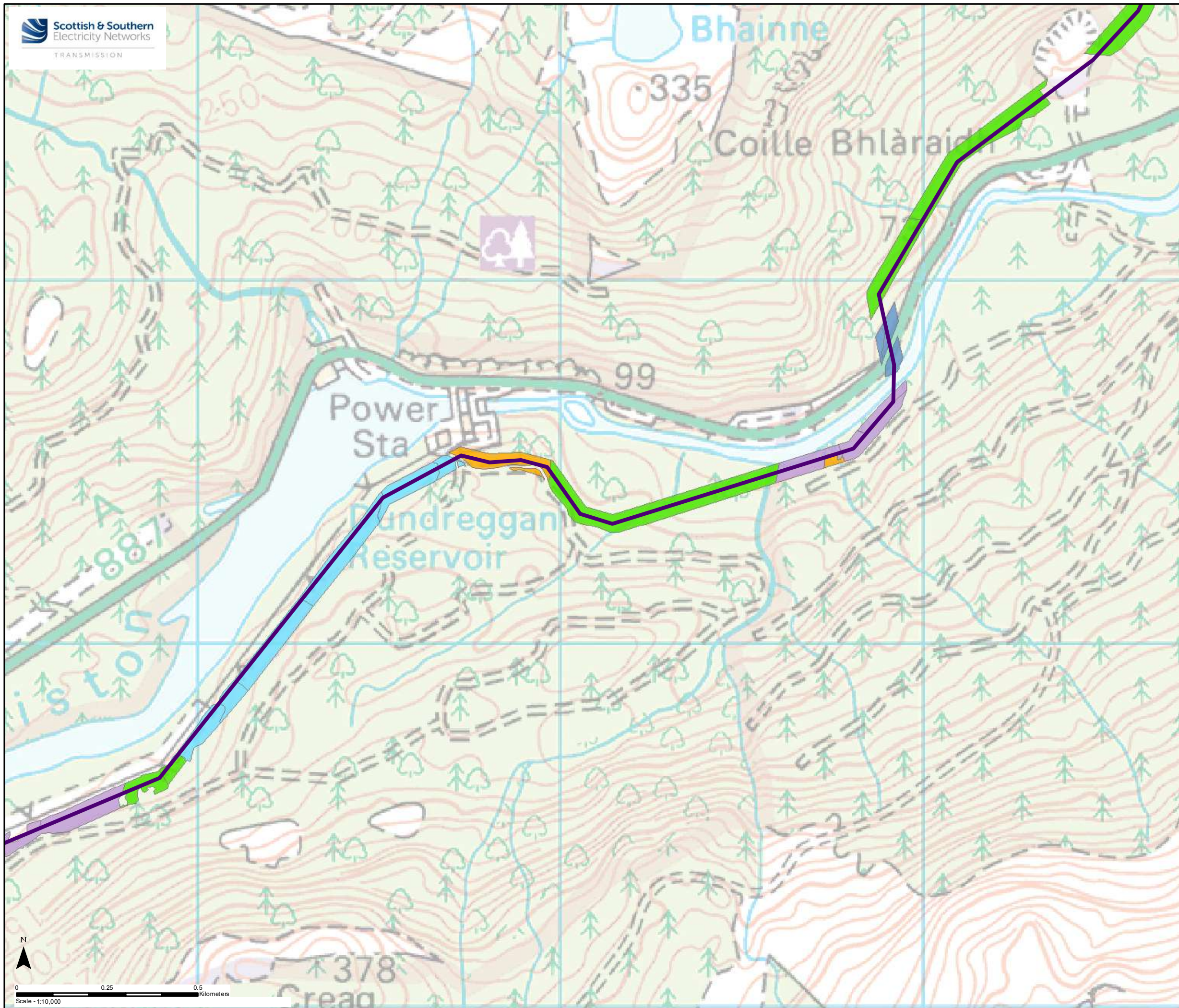
Project No: LT295
 Project: Bhlaraidh Extension Wind Farm Grid Connection Works: Environmental Appraisal

Title: Figure 9.2a-d - Fell Operational Corridor

Drawn by: LV Date: 04/11/2022

Drawing: 120009-D-EA9.2a-d-1.0.0





Key

- Proposed 132kV Overhead Line
- - - Proposed Underground Cable

Fell Operational Corridor by Woodland Habitat Type

- Habitat Management Plan (HMP) Native Woodland
- Mixed Broadleaved
- Conifer Plantation
- Unplanted, previously conifer woodland
- Ancient Woodland Inventory (AWI)
- Native Clear-felled (AWI Part ASNO 1750)
- Plantation on Ancient Woodland Sites (PAWS) (NWSS)
- Native Pinewood (NWSS)
- Upland Birchwood (NWSS)
- Upland Oakwood (NWSS)

Reproduced by permission of Ordnance Survey on behalf of HMSO.
Crown copyright and database right 2022 all rights reserved.
Ordnance Survey Licence number EL273236.

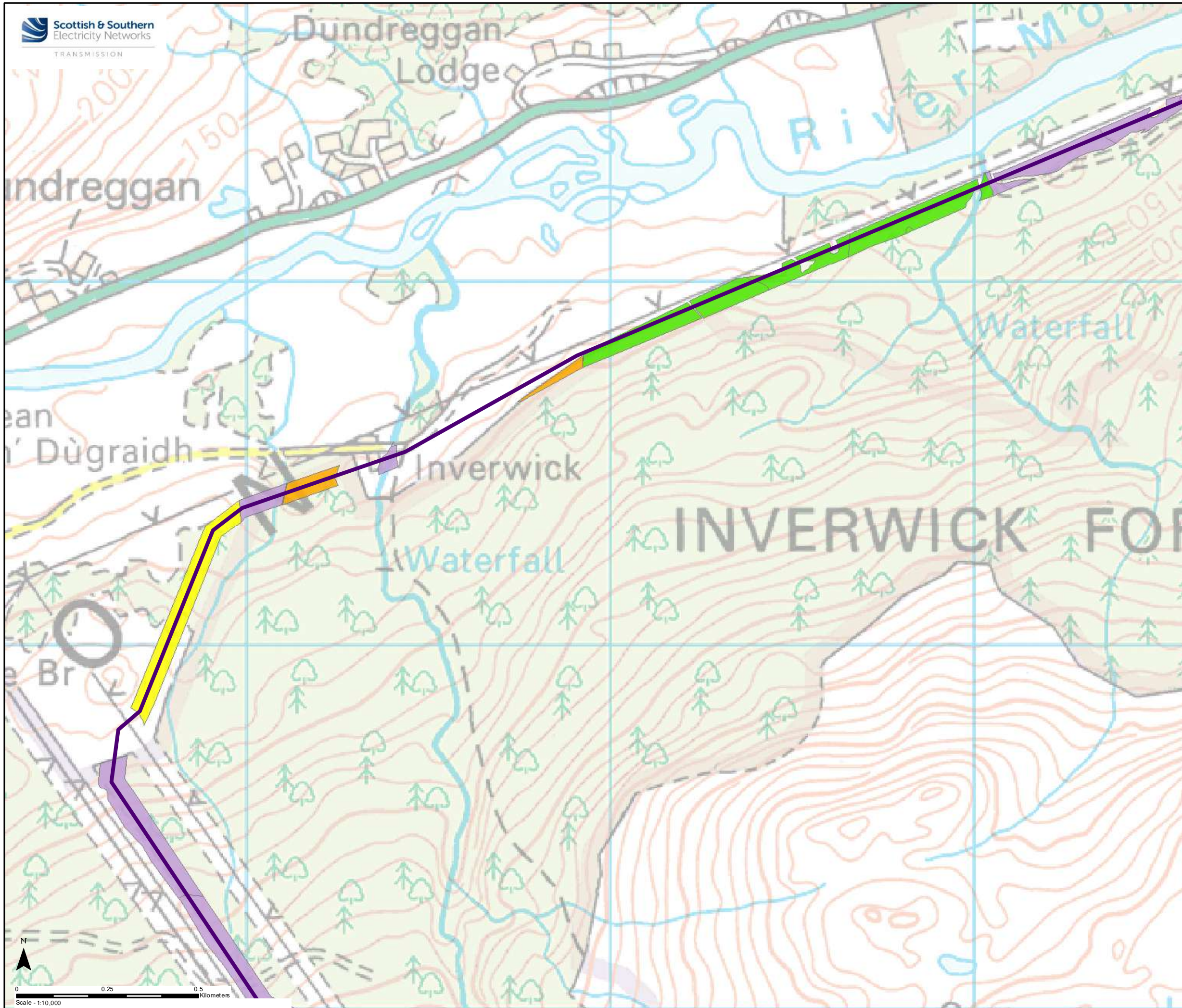
Project No: LT295
Project: Bhlaraidh Extension Wind Farm Grid Connection Works: Environmental Appraisal

Title: Figure 9.2a-d - Fell Operational Corridor



Drawn by: LV Date: 04/11/2022

Drawing: 120009-D-EA9.2a-d-1.0.0















Key

-  Proposed 132kV Overhead Line
-  Proposed Underground Cable

Fell Operational Corridor by Woodland Habitat Type

-  Habitat Management Plan (HMP) Native Woodland
-  Mixed Broadleaved
-  Conifer Plantation
-  Unplanted, previously conifer woodland
-  Ancient Woodland Inventory (AWI)
-  Native Clear-felled (AWI Part ASNO 1750)
-  Plantation on Ancient Woodland Sites (PAWS) (NWSS)
-  Native Pinewood (NWSS)
-  Upland Birchwood (NWSS)
-  Upland Oakwood (NWSS)

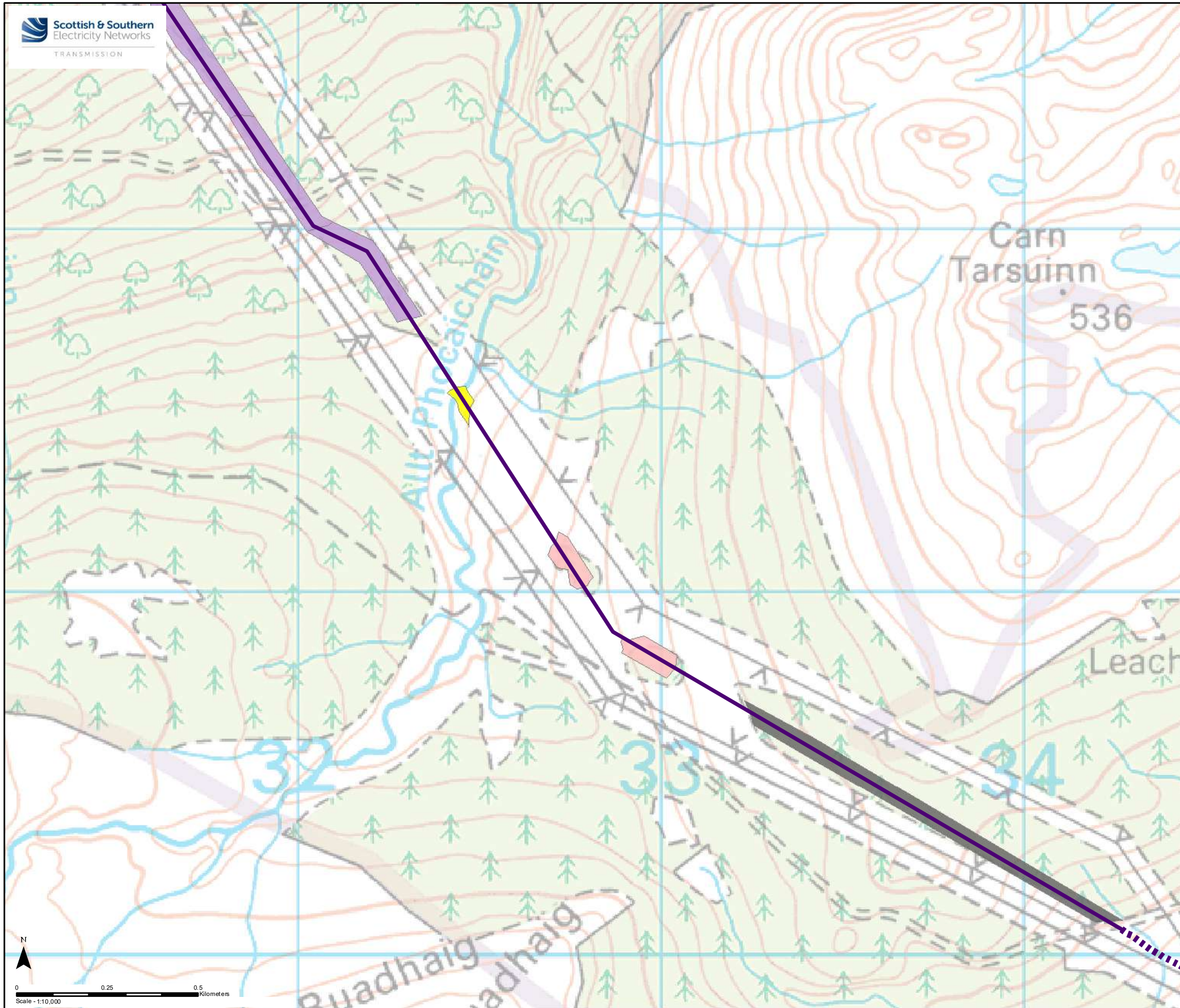
Reproduced by permission of Ordnance Survey on behalf of HMSO.
 Crown copyright and database right 2022 all rights reserved.
 Ordnance Survey Licence number EL273236.

Project No: LT295
 Project: Bhlaraidh Extension Wind Farm Grid Connection Works: Environmental Appraisal


Title: Figure 9.2a-d - Fell Operational Corridor










Drawn by: LV Date: 04/11/2022

Drawing: 120009-D-EA9.2a-d-1.0.0



Key

-  Proposed 132kV Overhead Line
-  Proposed Underground Cable

- Fell Operational Corridor by Woodland Habitat Type**
-  Habitat Management Plan (HMP) Native Woodland
-  Mixed Broadleaved
-  Conifer Plantation
-  Unplanted, previously conifer woodland
-  Ancient Woodland Inventory (AWI)
-  Native Clear-felled (AWI Part ASNO 1750)
-  Plantation on Ancient Woodland Sites (PAWS) (NWSS)
-  Native Pinewood (NWSS)
-  Upland Birchwood (NWSS)
-  Upland Oakwood (NWSS)

Reproduced by permission of Ordnance Survey on behalf of HMSO.
 Crown copyright and database right 2022 all rights reserved.
 Ordnance Survey Licence number EL273236.

Project No: LT295
 Project: Bhlaraigh Extension Wind Farm Grid Connection Works: Environmental Appraisal

Title: Figure 9.2a-d - Fell Operational Corridor

Drawn by: LV Date: 04/11/2022

Drawing: 120009-D-EA9.2a-d-1.0.0