

Key

- Consented Bhlaraidh Extension Wind Farm Substation
- Fort Augustus Substation

Overhead Line Works

- Proposed Pole Locations
- Proposed 132kV Overhead Line
- 100m Limit of Deviation (LOD) for Proposed Overhead Line
- Existing Public Road or Existing Primary Access
- Existing Secondary Access Track
- Temporary Open Ground Secondary Access Track
- New Permanent Access Track
- 30m Limit of Deviation (LOD) for Temporary and New Access Tracks
- Proposed Cable Sealing End (CSE)

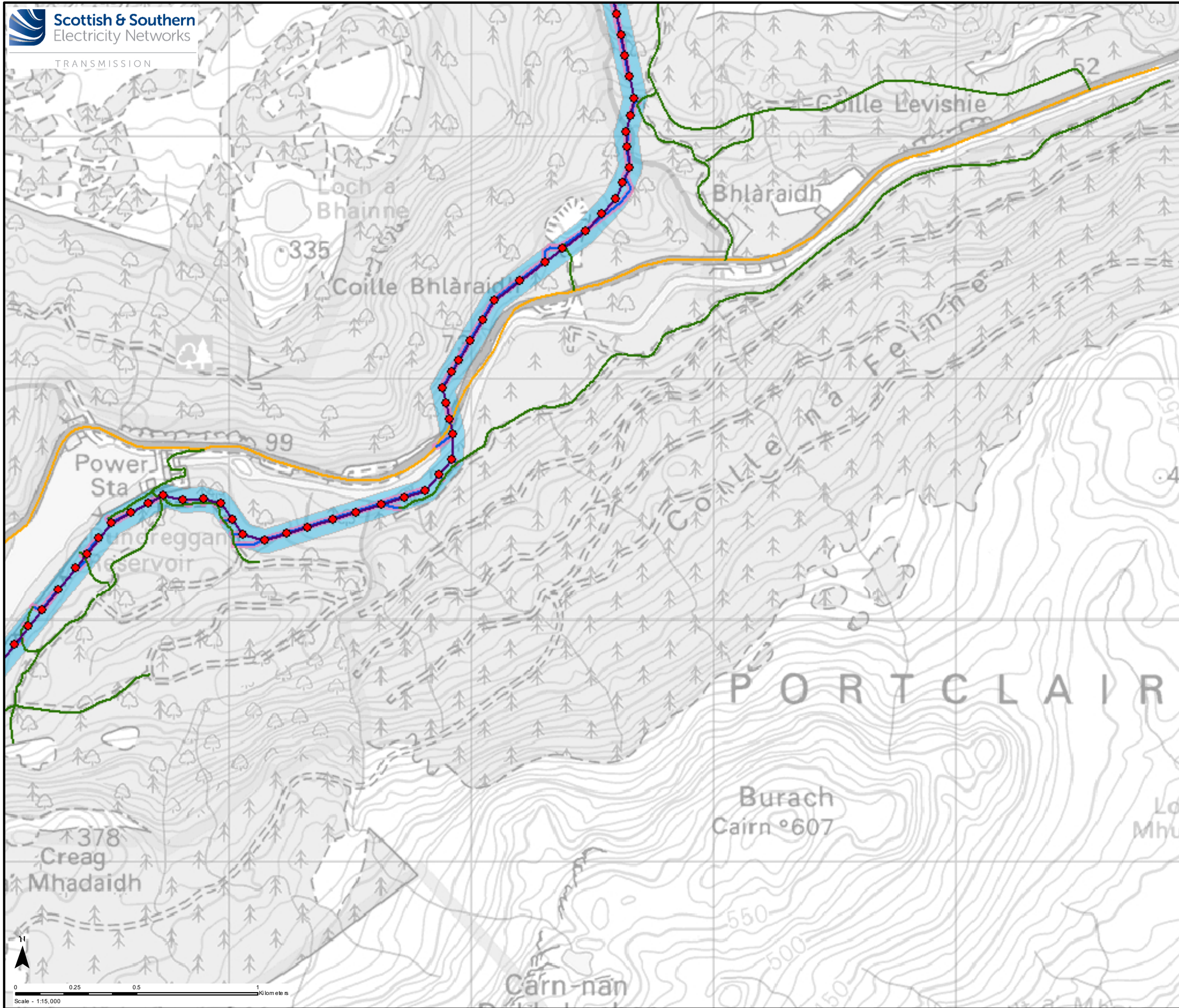
Reproduced by permission of Ordnance Survey on behalf of HMSO.
Crown copyright and database right 2022 all rights reserved.
Ordnance Survey Licence number EL273236.

Project No: LT295
Project: Bhlaraidh Extension Wind Farm Grid Connection Works: Environmental Appraisal

Title: Site Layout Plan

Drawn by: LV Date: 01/11/2022

Drawing: 120009-D-SLP-1.0.0



Key

- Consented Bhlaraidh Extension Wind Farm Substation
- Fort Augustus Substation

Overhead Line Works

- Proposed Pole Locations
- Proposed 132kV Overhead Line
- 100m Limit of Deviation (LOD) for Proposed Overhead Line
- Existing Public Road or Existing Primary Access
- Existing Secondary Access Track
- Temporary Open Ground Secondary Access Track
- New Permanent Access Track
- 30m Limit of Deviation (LOD) for Temporary and New Access Tracks
- Proposed Cable Sealing End (CSE)

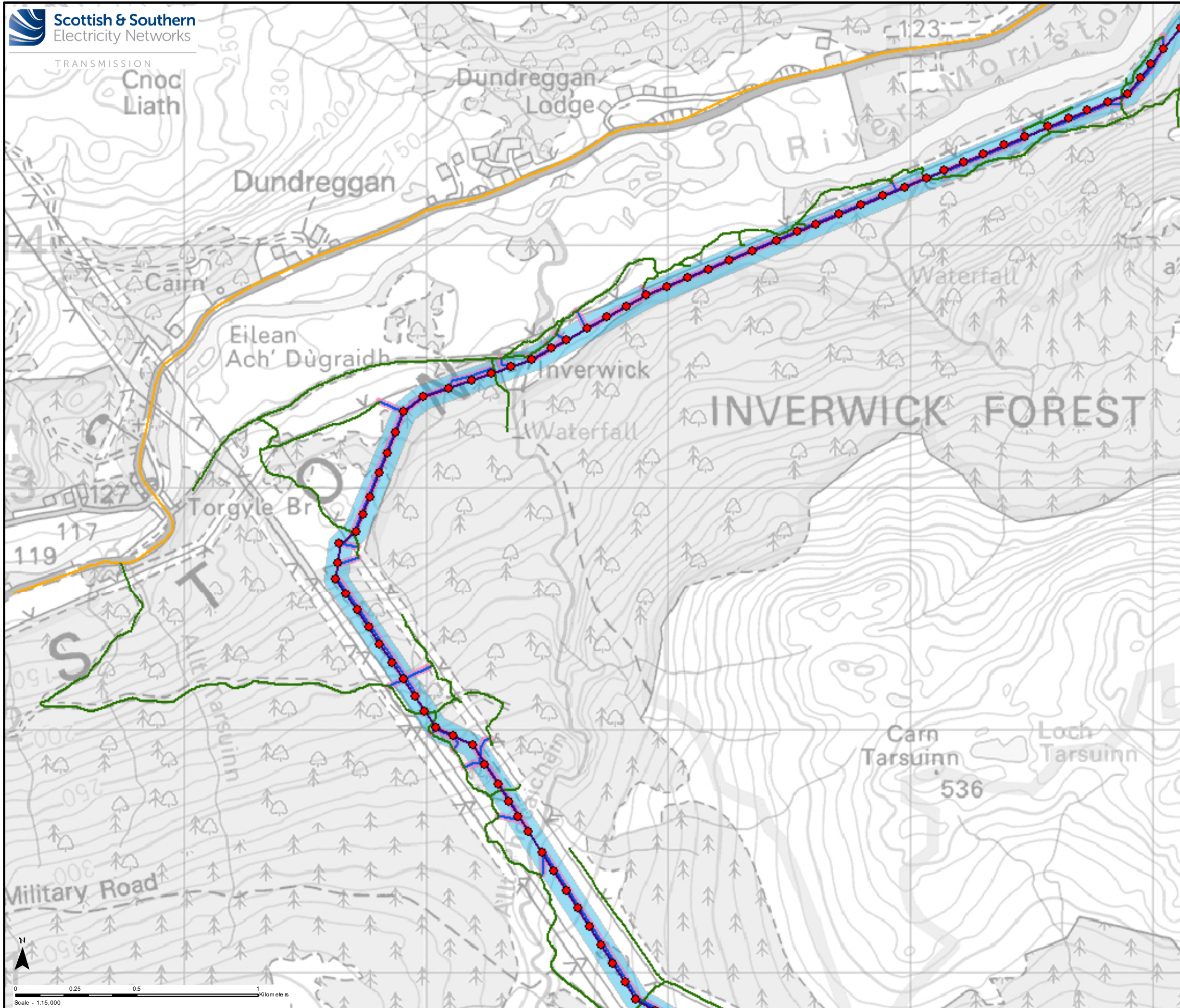
Reproduced by permission of Ordnance Survey on behalf of HMSO.
Crown copyright and database right 2022 all rights reserved.
Ordnance Survey Licence number EL273236.

Project No: LT295
Project: Bhlaraidh Extension Wind Farm Grid Connection Works: Environmental Appraisal

Title: Site Layout Plan

Drawn by: LV Date: 01/11/2022

Drawing: 120009-D-SLP-1.0.0



Key

- Consented Bhlaraidh Extension Wind Farm Substation
- Fort Augustus Substation

Overhead Line Works

- Proposed Pole Locations
- Proposed 132kV Overhead Line
- ▭ 100m Limit of Deviation (LOD) for Proposed Overhead Line
- Existing Public Road or Existing Primary Access
- Existing Secondary Access Track
- Temporary Open Ground Secondary Access Track
- New Permanent Access Track
- ▭ 30m Limit of Deviation (LOD) for Temporary and New Access Tracks
- Proposed Cable Sealing End (CSE)

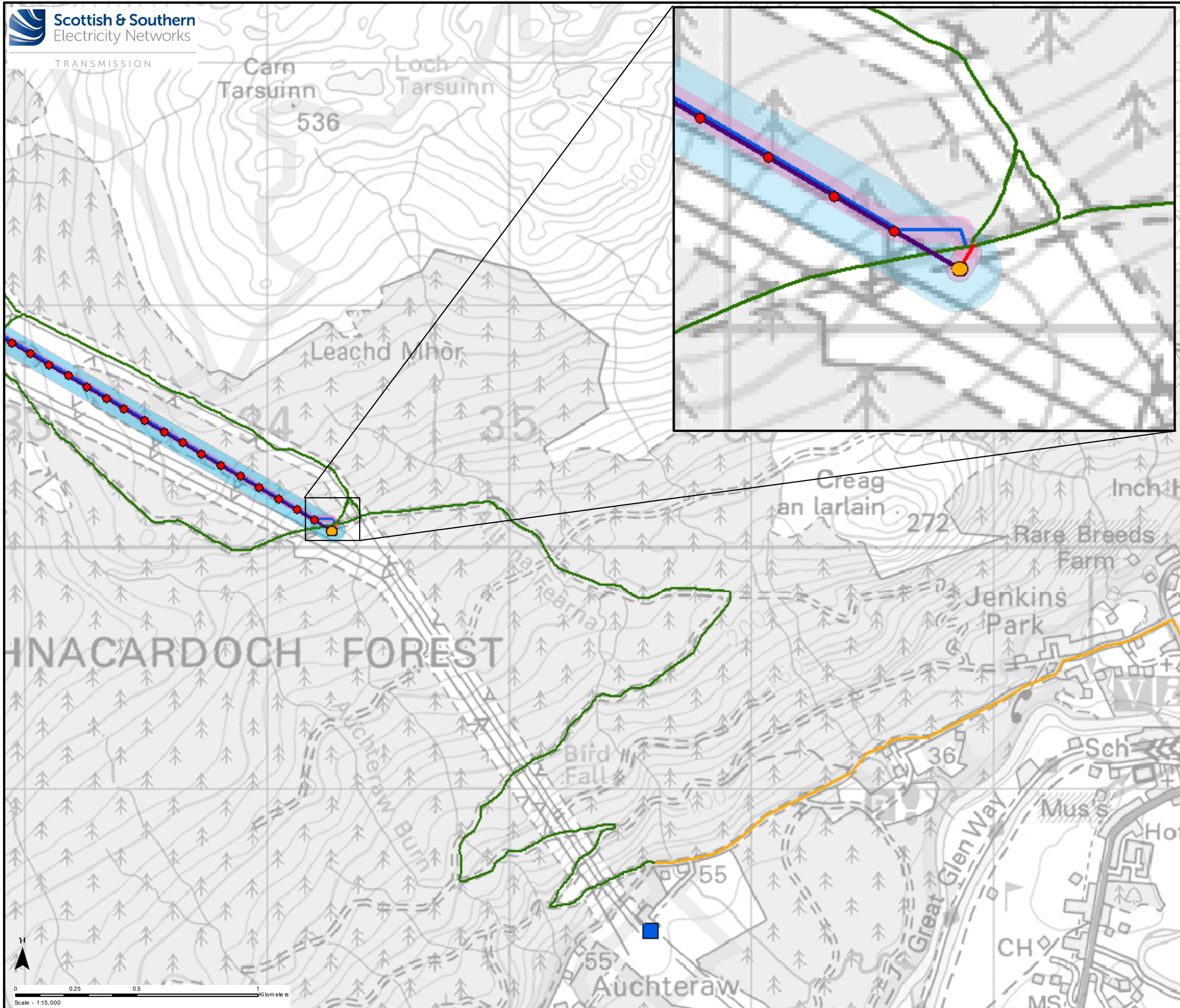
Reproduced by permission of Ordnance Survey on behalf of HMSO.
Crown copyright and database right 2022 all rights reserved.
Ordnance Survey Licence number EL273236.

Project No: LT295
Project: Bhlaraidh Extension Wind Farm Grid Connection Works: Environmental Appraisal

Title: Site Layout Plan

Drawn by: LV Date: 01/11/2022

Drawing: 120009-D-SLP-1.0.0



Key

- Consented Bhlaraidh Extension Wind Farm Substation
- Fort Augustus Substation

Overhead Line Works

- Proposed Pole Locations
- Proposed 132kV Overhead Line
- 100m Limit of Deviation (LOD) for Proposed Overhead Line
- Existing Public Road or Existing Primary Access
- Existing Secondary Access Track
- Temporary Open Ground Secondary Access Track
- New Permanent Access Track
- 30m Limit of Deviation (LOD) for Temporary and New Access Tracks
- Proposed Cable Sealing End (CSE)

Reproduced by permission of Ordnance Survey on behalf of HMSO.
Crown copyright and database right 2022 all rights reserved.
Ordnance Survey Licence number EL273236.

Project No: LT295
Project: Bhlaraidh Extension Wind Farm Grid Connection Works: Environmental Appraisal

Title: Site Layout Plan

Drawn by: LV Date: 01/11/2022

Drawing: 120009-D-SLP-1.0.0

