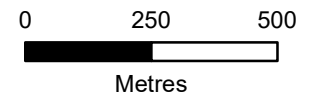


Key

- Existing OHL
- Proposed Tower Position
- Proposed OHL Alignment
- Temporary Diversion Structure
- Temporary Diversion
- Indicative Helicopter Operation Compound
- Helicopter Operations Tower Installation
- Helicopter Operation Flight Routes: New Tower Steelwork Installation
- Planning Authority Boundary

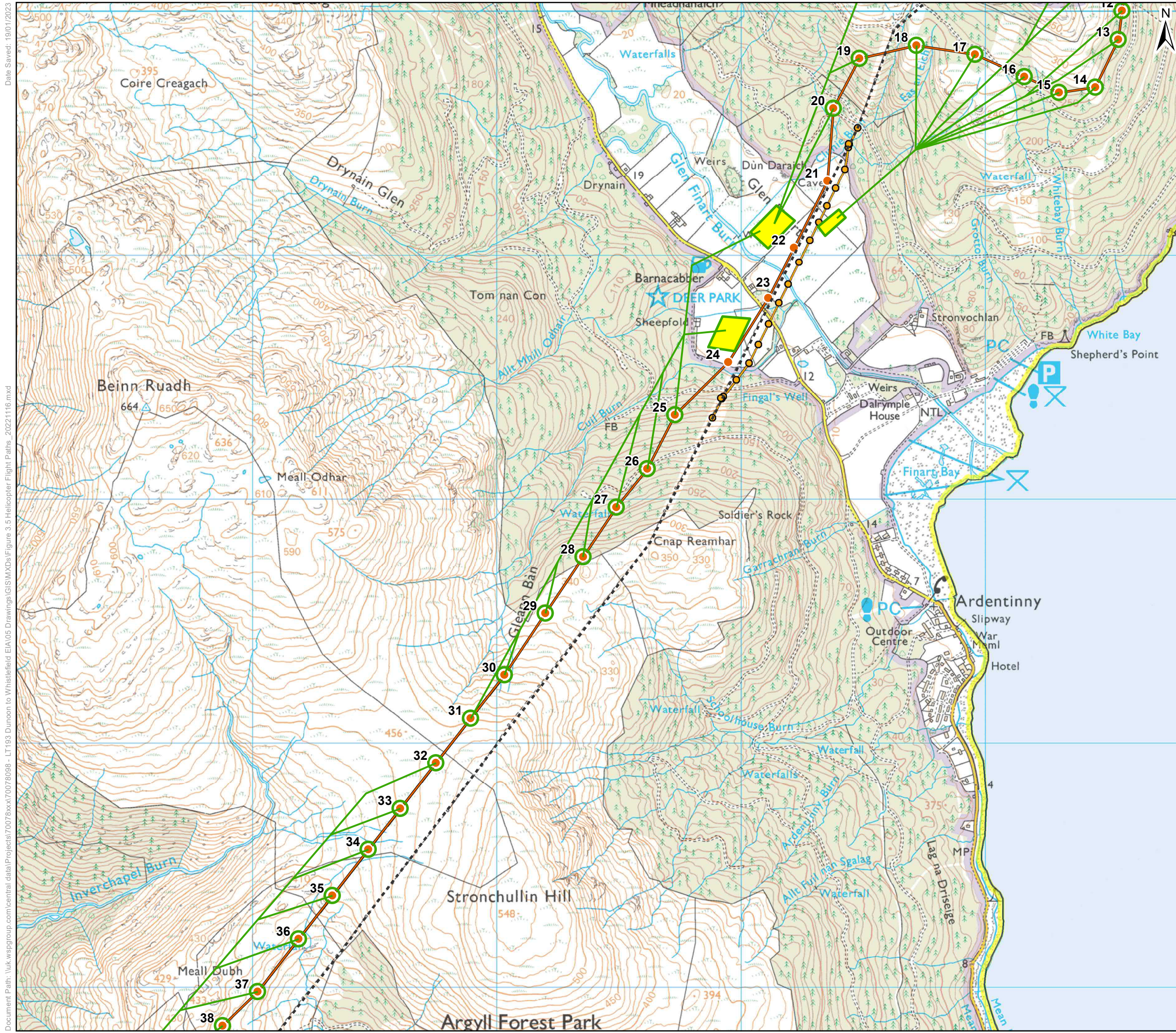


Client: Scottish & Southern Electricity Networks
TRANSMISSION

Project: Dunoon to Loch Long 132kV OHL Rebuild

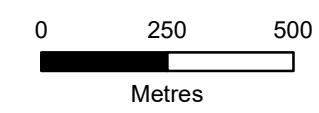
Title: **Figure 3**
Helicopter Flight Paths
Sheet 1 of 4

Date: 19/01/2023 Scale: 15,000 @ A3
Drawn: AS Checked: IM Approved: SM



Key

- Existing OHL
- Proposed Tower Position
- Proposed OHL Alignment
- Temporary Diversion Structure
- Temporary Diversion
- Indicative Helicopter Operation Compound
- Helicopter Operations Tower Installation
- Helicopter Operation Flight Routes: New Tower Steelwork Installation
- Planning Authority Boundary

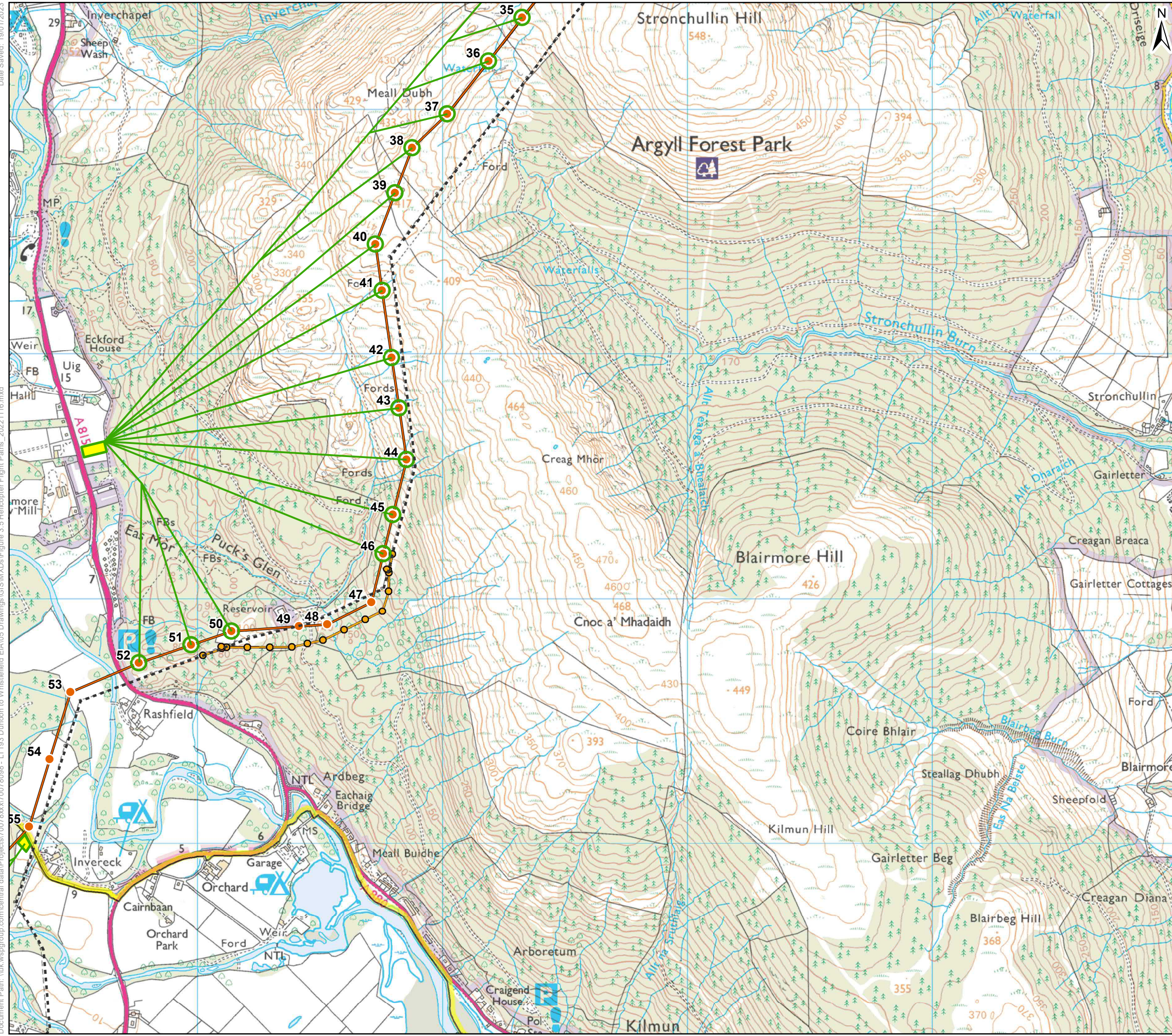


Client: **Scottish & Southern Electricity Networks**
TRANSMISSION

Project: **Dunoon to Loch Long 132kV OHL Rebuild**

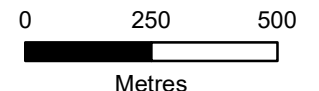
Title: **Figure 3
Helicopter Flight Paths
Sheet 2 of 4**

Date: 19/01/2023 Scale: 15,000 @ A3
Drawn: AS Checked: IM Approved: SM



Key

- Existing OHL
- Proposed Tower Position
- Proposed OHL Alignment
- Temporary Diversion Structure
- Temporary Diversion
- Indicative Helicopter Operation Compound
- Helicopter Operations Tower Installation
- Helicopter Operation Flight Routes: New Tower Steelwork Installation
- Planning Authority Boundary



Client: Scottish & Southern Electricity Networks

Project: Dunoon to Loch Long 132kV OHL Rebuild

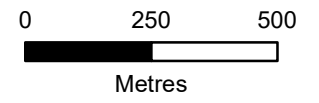
Title: Figure 3
Helicopter Flight Paths
Sheet 3 of 4

Date: 19/01/2023 Scale: 15,000 @ A3
 Drawn: AS Checked: IM Approved: SM



Key

- Existing OHL
- Proposed Tower Position
- Proposed OHL Alignment
- Temporary Diversion Structure
- Temporary Diversion
- Indicative Helicopter Operation Compound
- Helicopter Operations Tower Installation
- Helicopter Operation Flight Routes: New Tower Steelwork Installation
- Planning Authority Boundary



Client: Scottish & Southern Electricity Networks

Project: Dunoon to Loch Long 132kV OHL Rebuild

Title: Figure 3
Helicopter Flight Paths
Sheet 4 of 4

Date: 19/01/2023 Scale: 15,000 @ A3
 Drawn: AS Checked: IM Approved: SM