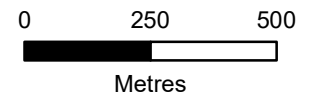


Key

- Existing OHL
- Proposed Tower Position
- Proposed OHL Alignment
- Temporary Diversion Structure
- Temporary Diversion
- Indicative Helicopter Operation Compound
- Helicopter Operations Tower Installation
- Helicopter Operation Flight Routes: New Tower Steelwork Installation

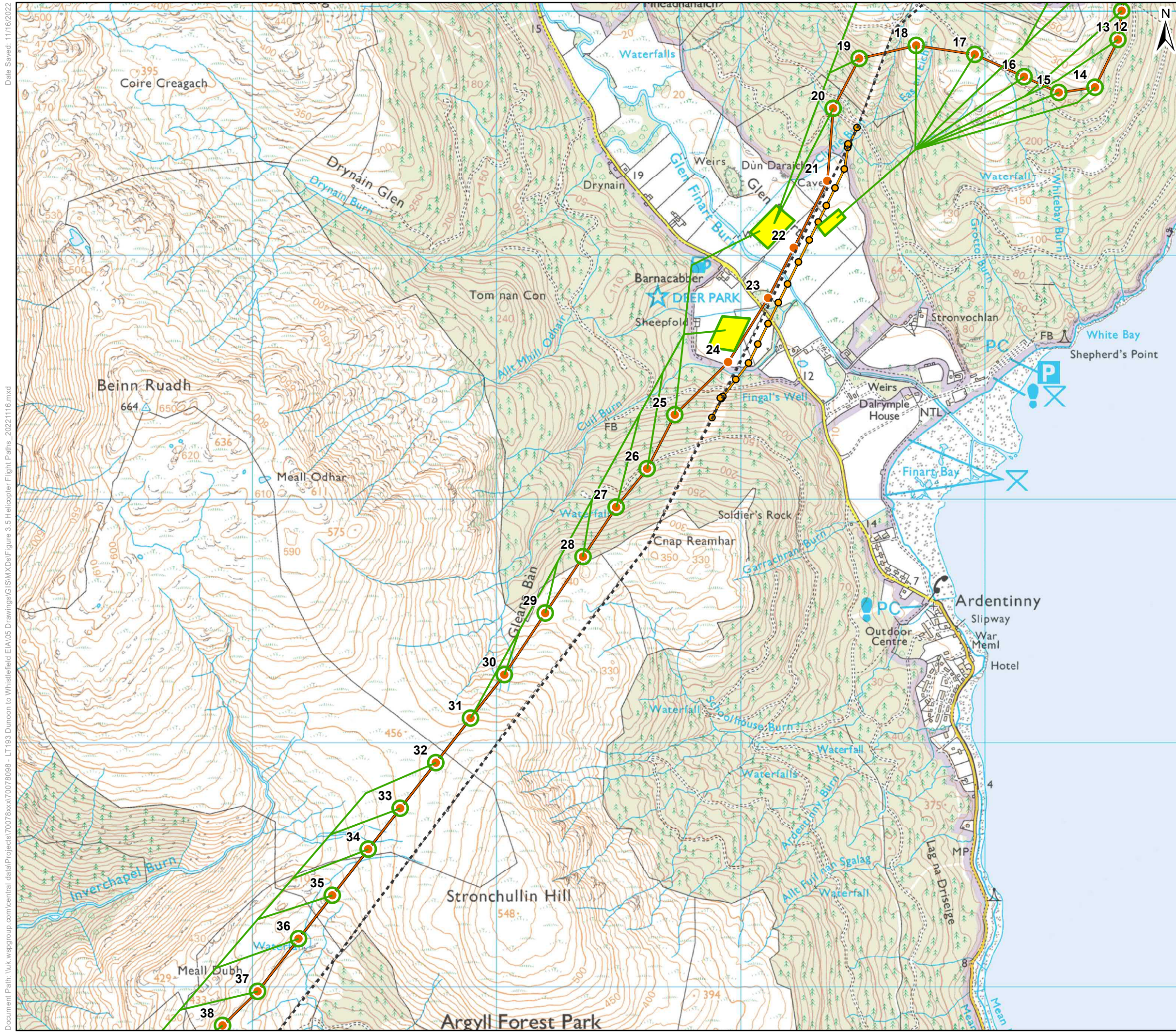


Client: Scottish & Southern Electricity Networks
TRANSMISSION

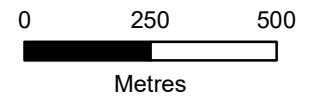
Project: Dunoon to Loch Long 132kV OHL Rebuild

Title: Figure 3.5 Helicopter Flight Paths Sheet 1 of 4

Date: 12/14/2022 Scale: 15,000 @ A3
 Drawn: MAL Checked: IM Approved: SM



- Key**
- Existing OHL
 - Proposed Tower Position
 - Proposed OHL Alignment
 - Temporary Diversion Structure
 - Temporary Diversion
 - Indicative Helicopter Operation Compound
 - Helicopter Operations Tower Installation
 - Helicopter Operation Flight Routes: New Tower Steelwork Installation

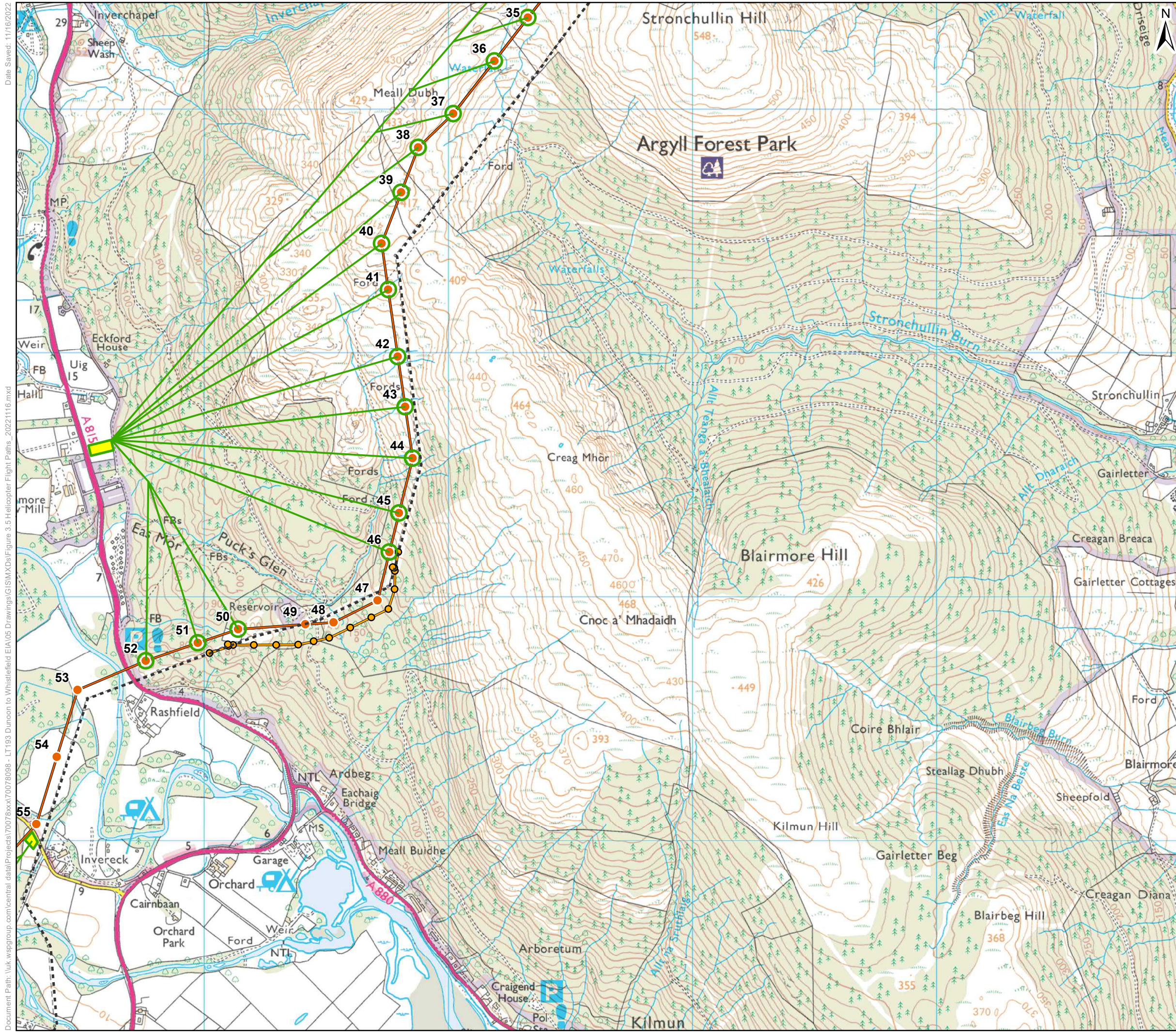


Client: **Scottish & Southern Electricity Networks**
TRANSMISSION

Project: **Dunoon to Loch Long 132kV OHL Rebuild**

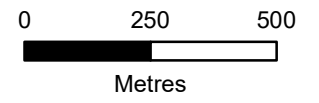
Title: **Figure 3.5 Helicopter Flight Paths Sheet 2 of 4**

Date: 12/14/2022 Scale: 15,000 @ A3
 Drawn: MAL Checked: IM Approved: SM



Key

- Existing OHL
- Proposed Tower Position
- Proposed OHL Alignment
- Temporary Diversion Structure
- Temporary Diversion
- Indicative Helicopter Operation Compound
- Helicopter Operations Tower Installation
- Helicopter Operation Flight Routes: New Tower Steelwork Installation

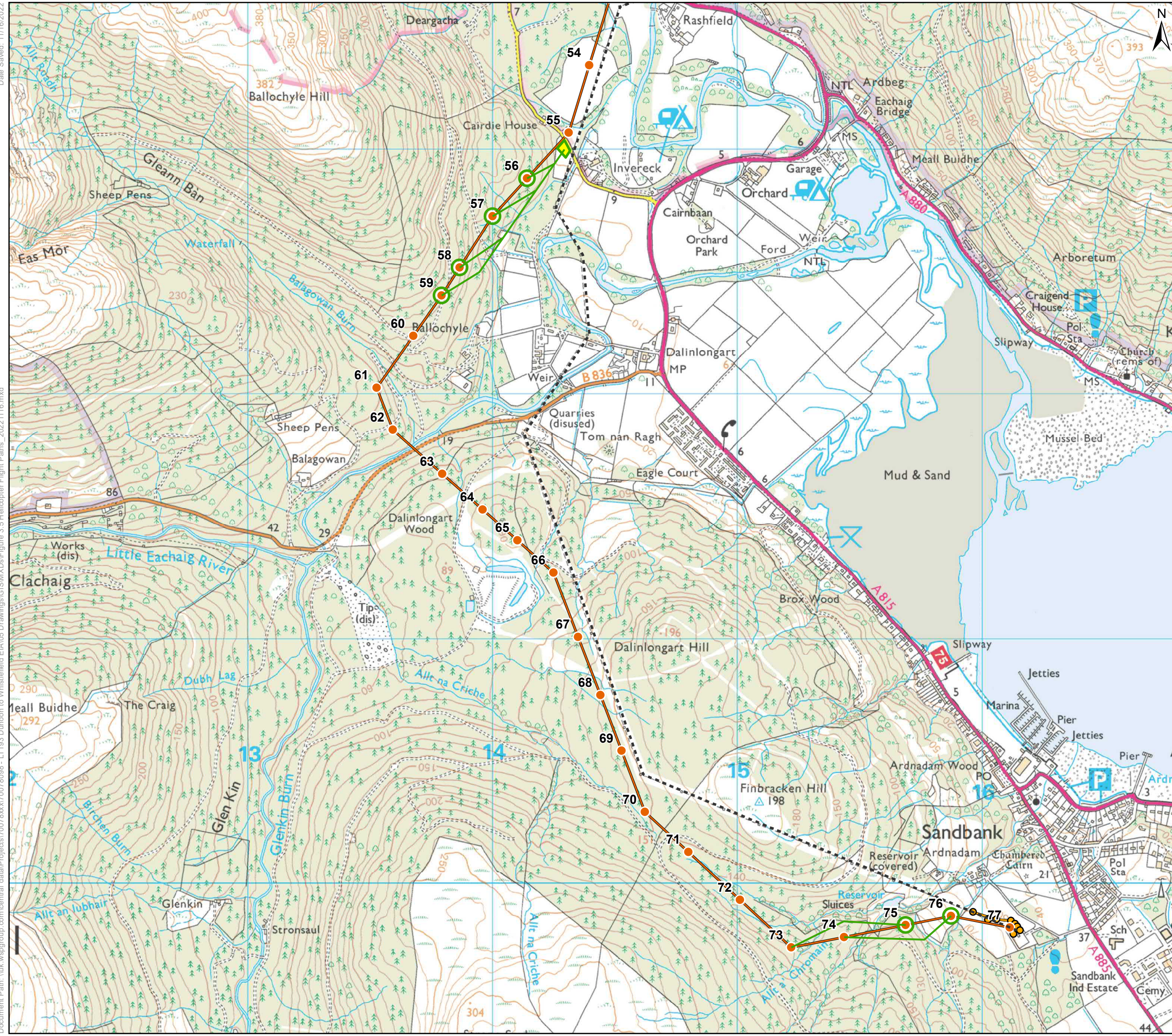


Client: **Scottish & Southern Electricity Networks**
TRANSMISSION

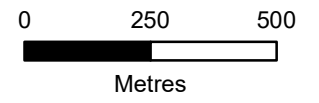
Project: **Dunoon to Loch Long 132kV OHL Rebuild**

Title: **Figure 3.5 Helicopter Flight Paths Sheet 3 of 4**

Date: 12/14/2022 Scale: 15,000 @ A3
 Drawn: MAL Checked: IM Approved: SM



- Key**
- Existing OHL
 - Proposed Tower Position
 - Proposed OHL Alignment
 - Temporary Diversion Structure
 - Temporary Diversion
 - Indicative Helicopter Operation Compound
 - Helicopter Operations Tower Installation
 - Helicopter Operation Flight Routes: New Tower Steelwork Installation



Client: Scottish & Southern Electricity Networks

Project: TRANSMISSION
 Dunoon to Loch Long 132kV OHL Rebuild

Title: Figure 3.5
 Helicopter Flight Paths
 Sheet 4 of 4

Date: 12/14/2022 Scale: 15,000 @ A3
 Drawn: MAL Checked: IM Approved: SM