

View A: View from forestry track, Sealladh Buidhe, looking south-west



Zoom-in extract for 300mm viewing distance at A3 sheet size

Figure 6.6a
Visual Appraisal Photographs

Camera Height: 1.5m

Viewpoint Location (BNG Ref.): 220478E, 691759N

Photography Date & Time: 20/05/2022, 10.20

Project: Dunoon to Loch Long 132 kV OHL Rebuild

Camera Type: Sony a7 III

Viewpoint Elevation (AOD): 175m


Sheet Size: A3

Client: SSE

Focal Length: 50mm

Document Date: December 2022

Project Number: 70078098



View B: View from roadside between Drynain and Barnacabber Farm, Glen Finart, looking south-east



Zoom-in extract for 300mm viewing distance at A3 sheet size

Figure 6.6b
Visual Appraisal Photographs

Camera Height: 1.5m

Viewpoint Location (BNG Ref.): 217548E, 689313N

Photography Date & Time: 29/03/2022, 13.44

Project: Dunoon to Loch Long 132 kV OHL Rebuild

Camera Type: Canon EOS 5D Mark IV

Viewpoint Elevation (AOD): 23m

Sheet Size: A3

Client: SSE

Focal Length: 50mm

Document Date: December 2022

Project Number: 70078098

Viewpoint B



TRANSMISSION



View C: View from Dun Daraich Fort, Glen Finart, looking south-east



Zoom-in extract for 300mm viewing distance at A3 sheet size

Figure 6.6c
Visual Appraisal Photographs

Camera Height: 1.5m

Viewpoint Location (BNG Ref.): 218026E, 689252N

Photography Date & Time: 29/03/2022, 13.21

Project: Dunoon to Loch Long 132 kV OHL Rebuild

Camera Type: Canon EOS 5D Mark IV

Viewpoint Elevation (AOD): 11m


Sheet Size: A3

Client: SSE

Focal Length: 50mm

Document Date: December 2022

Project Number: 70078098



View D: View from Birchwood Trail, Glen Finart, looking west



Zoom-in extract for 300mm viewing distance at A3 sheet size

Figure 6.6d
Visual Appraisal Photographs

Camera Height: 1.5m

Viewpoint Location (BNG Ref.): 218857E, 688630N

Photography Date & Time: 29/03/2022, 12.54

Project: Dunoon to Loch Long 132 kV OHL Rebuild

Camera Type: Canon EOS 5D Mark IV

Viewpoint Elevation (AOD): 44m

Sheet Size: A3

Client: SSE

Focal Length: 50mm

Document Date: December 2022

Project Number: 70078098



View E: View from Beinn Ruadh, looking south-east



Zoom-in extract for 300mm viewing distance at A3 sheet size

Figure 6.6e
Visual Appraisal Photographs

Camera Height: 1.5m

Viewpoint Location (BNG Ref.): 215570E, 688374N

Photography Date & Time: 19/05/2022, 16.20

Project: Dunoon to Loch Long 132 kV OHL Rebuild

Camera Type: Sony a7 III

Viewpoint Elevation (AOD): 664m

Sheet Size: A3

Client: SSE

Focal Length: 50mm

Document Date: December 2022

Project Number: 70078098



View F: View from Laird's Grave Trail, Ardentinny, looking north



Zoom-in extract for 300mm viewing distance at A3 sheet size

Figure 6.6f
Visual Appraisal Photographs

Camera Height: 1.5m

Viewpoint Location (BNG Ref.): 218735E, 687730N

Photography Date & Time: 29/03/2022, 11.43

Project: Dunoon to Loch Long 132 kV OHL Rebuild

Camera Type: Canon EOS 5D Mark IV

Viewpoint Elevation (AOD): 0m

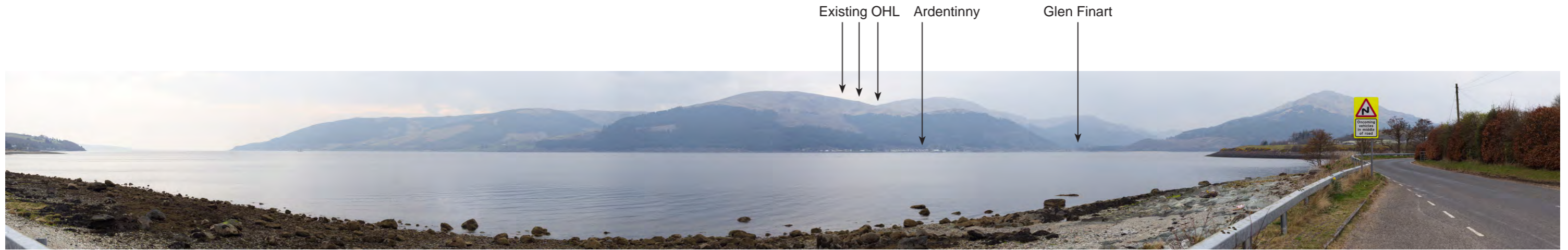
Sheet Size: A3

Client: SSE

Focal Length: 50mm

Document Date: December 2022

Project Number: 70078098



View G: View from Shore Road B833, Coulport, looking west



Zoom-in extract for 300mm viewing distance at A3 sheet size

Figure 6.6g
Visual Appraisal Photographs

Camera Height: 1.5m

Viewpoint Location (BNG Ref.): 221335E, 686780N

Photography Date & Time: 29/03/2022, 15.14

Project: Dunoon to Loch Long 132 kV OHL Rebuild

Camera Type: Canon EOS 5D Mark IV

Viewpoint Elevation (AOD): 6m


Sheet Size: A3

Client: SSE

Focal Length: 50mm

Document Date: December 2022

Project Number: 70078098



View H: View from Benmore Gardens viewpoint, looking south-east



Zoom-in extract for 300mm viewing distance at A3 sheet size

Figure 6.6h
Visual Appraisal Photographs

Camera Height: 1.5m

Viewpoint Location (BNG Ref.): 213670E, 685615N

Photography Date & Time: 28/03/2022, 15.18

Project: Dunoon to Loch Long 132 kV OHL Rebuild

Camera Type: Canon EOS 5D Mark IV

Viewpoint Elevation (AOD): 95m

Sheet Size: A3

Client: SSE

Focal Length: 50mm

Document Date: December 2022

Project Number: 70078098

Viewpoint H



TRANSMISSION



View I: View from forestry track at crest of Puck's Glen Gorge Trail, looking north



Zoom-in extract for 300mm viewing distance at A3 sheet size

Figure 6.6i
Visual Appraisal Photographs

Camera Height: 1.5m

Viewpoint Location (BNG Ref.): 215467E, 683845N

Photography Date & Time: 29/03/2022, 10.19

Project: Dunoon to Loch Long 132 kV OHL Rebuild

Camera Type: Canon EOS 5D Mark IV

Viewpoint Elevation (AOD): 135m

Sheet Size: A3

Client: SSE

Focal Length: 50mm

Document Date: December 2022

Project Number: 70078098



View J: View from Little Eachaig Bridge, A815, Strath Eachaig, looking north-west



Zoom-in extract for 300mm viewing distance at A3 sheet size

Figure 6.6j
Visual Appraisal Photographs

Camera Height: 1.5m

Viewpoint Location (BNG Ref.): 214682E, 682496N

Photography Date & Time: 28/03/2022, 12.50

Project: Dunoon to Loch Long 132 kV OHL Rebuild

Camera Type: Canon EOS 5D Mark IV

Viewpoint Elevation (AOD): 4m

Sheet Size: A3

Client: SSE

Focal Length: 50mm

Document Date: December 2022

Project Number: 70078098

Existing OHL



View K: View from B836, Little Eachaig Valley, looking east



Zoom-in extract for 300mm viewing distance at A3 sheet size

Figure 6.6k
Visual Appraisal Photographs

Camera Height: 1.5m

Viewpoint Location (BNG Ref.): 213519E, 681670N

Photography Date & Time: 28/03/2022, 12.26

Project: Dunoon to Loch Long 132 kV OHL Rebuild

Camera Type: Canon EOS 5D Mark IV

Viewpoint Elevation (AOD): 14m

Sheet Size: A3

Client: SSE

Focal Length: 50mm

Document Date: December 2022

Project Number: 70078098

Camel's Hump Viewpoint

Existing OHL

A815



View L: View from Memorial to James Duncan, Graham's Point, Kilmun, looking north-west



Zoom-in extract for 300mm viewing distance at A3 sheet size

Figure 6.61
Visual Appraisal Photographs

Camera Height: 1.5m

Viewpoint Location (BNG Ref.): 217479E, 681217N

Photography Date & Time: 29/03/2022, 09.18

Project: Dunoon to Loch Long 132 kV OHL Rebuild

Camera Type: Canon EOS 5D Mark IV

Viewpoint Elevation (AOD): 0m

Sheet Size: A3

Client: SSE

Focal Length: 50mm

Document Date: December 2022

Project Number: 70078098

Viewpoint L



TRANSMISSION



View M: View from Holy Loch picnic area, A815, Sandbank, looking west



Zoom-in extract for 300mm viewing distance at A3 sheet size

Figure 6.6m
Visual Appraisal Photographs

Camera Height: 1.5m

Viewpoint Location (BNG Ref.): 215372E, 681412N

Photography Date & Time: 28/03/2022, 11.53

Project: Dunoon to Loch Long 132 kV OHL Rebuild

Camera Type: Canon EOS 5D Mark IV

Viewpoint Elevation (AOD): 1m

Sheet Size: A3

Client: SSE

Focal Length: 50mm

Document Date: December 2022

Project Number: 70078098

Viewpoint M



TRANSMISSION



View N: View from A885 opposite Highland Avenue, Sandbank, looking north-west



Zoom-in extract for 300mm viewing distance at A3 sheet size

Figure 6.6n
Visual Appraisal Photographs

Camera Height: 1.5m

Viewpoint Location (BNG Ref.): 216567E, 679634N

Photography Date & Time: 28/03/2022, 11.28

Project: Dunoon to Loch Long 132 kV OHL Rebuild

Camera Type: Canon EOS 5D Mark IV

Viewpoint Elevation (AOD): 46m


Sheet Size: A3

Client: SSE

Focal Length: 50mm

Document Date: December 2022

Project Number: 70078098



View O: View from Ardnadam Heritage Trail, Camel's Hump viewpoint, Dunoon, looking north



Zoom-in extract for 300mm viewing distance at A3 sheet size

Figure 6.60
Visual Appraisal Photographs

Camera Height: 1.5m

Viewpoint Location (BNG Ref.): 3695913E, 2278971N

Photography Date & Time: 28/03/2022, 10.24

Project: Dunoon to Loch Long 132 kV OHL Rebuild

Camera Type: Canon EOS 5D Mark IV

Viewpoint Elevation (AOD): 176m

Sheet Size: A3

Client: SSE

Focal Length: 50mm

Document Date: December 2022

Project Number: 70078098

Viewpoint O



TRANSMISSION