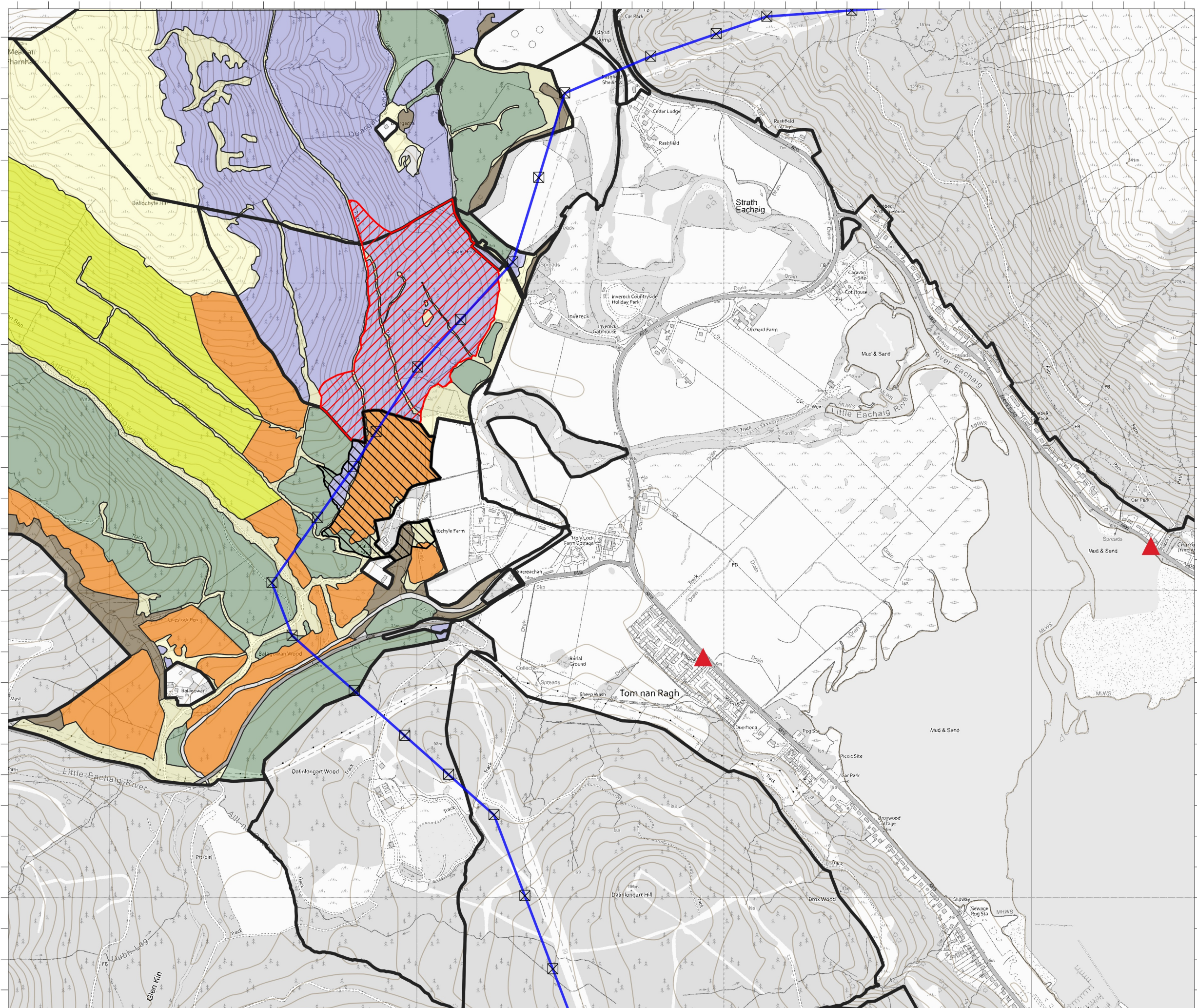


212700 212800 212900 213000 213100 213200 213300 213400 213500 213600 213700 213800 213900 214000 214100 214200 214300 214400 214500 214600 214700 214800 214900 215000 215100 215200 215300 215400 215500 215600 215700 215800 215900 216000 216100 216200 216300 216400 216500

688800 688700 688600 688500 688400 688300 688200 688100 688000 687900 687800 687700 687600 687500 687400 687300 687200 687100 687000 686900 686800 686700 686600 686500 686400 686300 686200 686100 686000 685900 685800 685700 685600 685500 685400 685300 685200 685100 685000 684900 684800 684700 684600 684500 684400 684300 684200 684100 684000 683900 683800 683700 683600 683500 683400 683300 683200 683100 683000 682900 682800 682700 682600 682500 682400 682300 682200 682100 682000 681900 681800 681700 681600 681500 681400 681300 681200 681100 681000 680900 680800 680700



TRANSMISSION

Dunoon to Loch Long 132kV OHL Rebuild

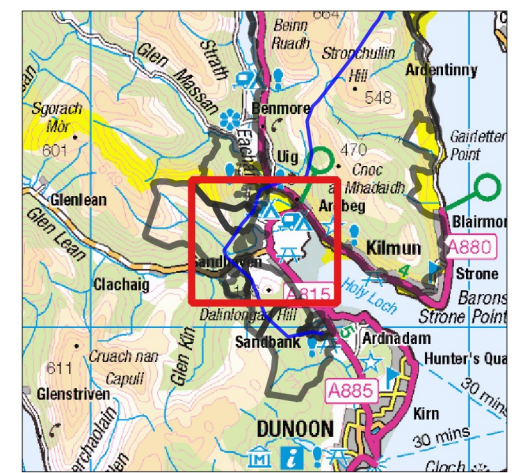
Figure 12.2.3
Appraisal & Mitigation of Forestry Landscape Impacts
Ballochyle, Dunoon - Proposed Felling under Current Arrangements

Key

- Property Boundary
- Proposed OHL Alignment
- Proposed Tower Position
- Prominent Viewpoints
- Gleann Ban (North) Felling Permission Boundary (FPA-8543)
- Gleann Ban (South) Statutory Plant Health Notice Boundary (STH21_0835a)

Gleann Ban (South) Long Term Forest Plan (LTFF) Felling Phases

- Felling Phase 2: 2022-27
- Felling Phase 3: 2028-32
- Mature Conifer Crops
- Young Conifer Crops
- Native Broadleaves
- Open ground



N	Scale	1:12000		
	Size	A3	CRS	EPSG 27700 / British National Grid
© Crown copyright and database rights (2023) Ordnance Survey Licence No. 01100031673				

212700 212800 212900 213000 213100 213200 213300 213400 213500 213600 213700 213800 213900 214000 214100 214200 214300 214400 214500 214600 214700 214800 214900 215000 215100 215200 215300 215400 215500 215600 215700 215800 215900 216000 216100 216200 216300 216400 216500

212700 212800 212900 213000 213100 213200 213300 213400 213500 213600 213700 213800 213900 214000 214100 214200 214300 214400 214500 214600 214700 214800 214900 215000 215100 215200 215300 215400 215500 215600 215700 215800 215900 216000 216100 216200 216300 216400 216500

Dunoon to Loch Long 132kV OHL Rebuild

Figure 12.2.4
Appraisal & Mitigation of Forestry Landscape
Impacts
Ballochyle, Dunoon - Proposed Powerline
Felling

Key

- Property Boundary
- Proposed OHL Alignment
- Proposed Tower Position
- Operational Corridor
- Prominent Viewpoints

Proposed Powerline Felling

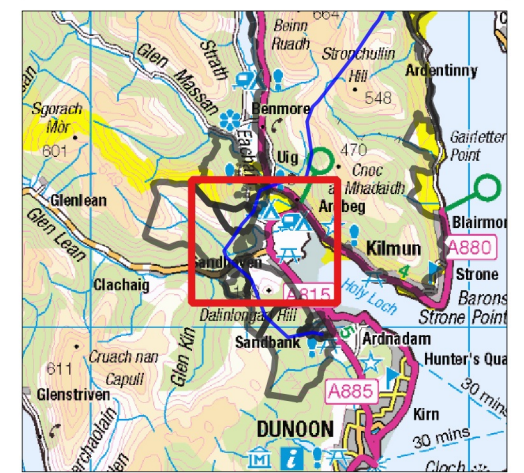
- Mature Conifer Removal within 81m Operational Corridor and 20m Track Corridor
- Broadleaved Woodland within 60m Operational Corridor
- Management Felling Area
- Young Tree Crop Removal with 81m Operational Corridor

Current Tree Cover

- Conifer Crops (Mainly Sitka spruce)
- Mixed Broadleaves
- Open Ground / Other Land
- Existing Track
- Proposed Retained Access Track
- Proposed Access - Temporary

Young conifer restock can be removed from operational corridor without creating tree stability issue in adjacent crop.

Planned felling under current LTFP and SPHN arrangements integrate with proposed powerline felling, thereby facilitating the removal of mature conifer crop back to closest windfirm edge.



212700 212800 212900 213000 213100 213200 213300 213400 213500 213600 213700 213800 213900 214000 214100 214200 214300 214400 214500 214600 214700 214800 214900 215000 215100 215200 215300 215400 215500 215600 215700 215800 215900 216000 216100 216200 216300 216400 216500

683900 683800 683700 683600 683500 683400 683300 683200 683100 683000 682900 682800 682700 682600 682500 682400 682300 682200 682100 682000 681900 681800 681700 681600 681500 681400 681300 681200 681100 681000 680900 680800 680700