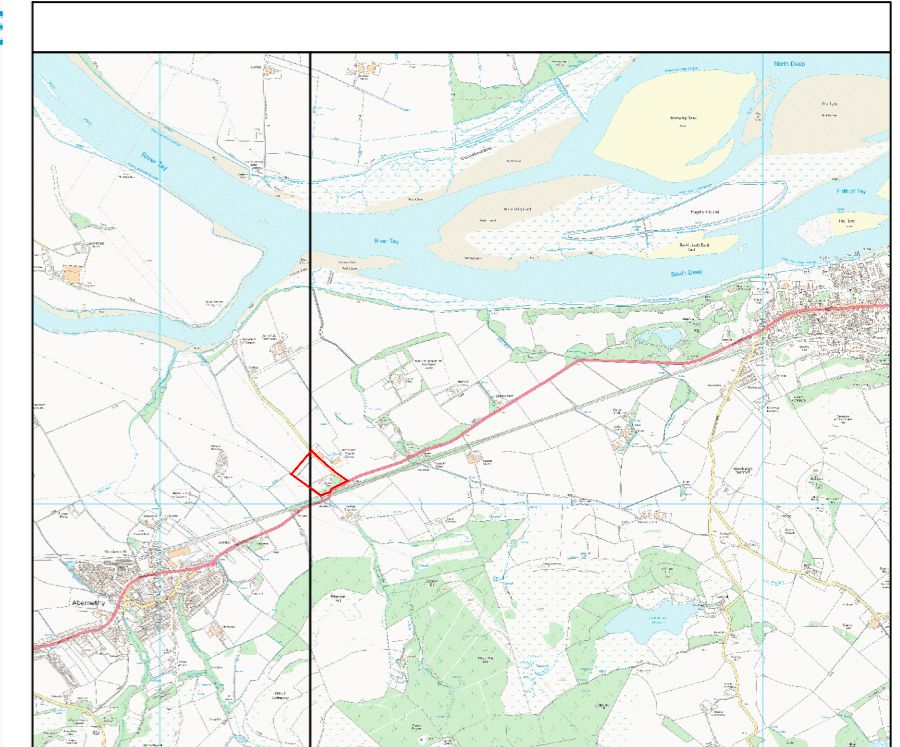
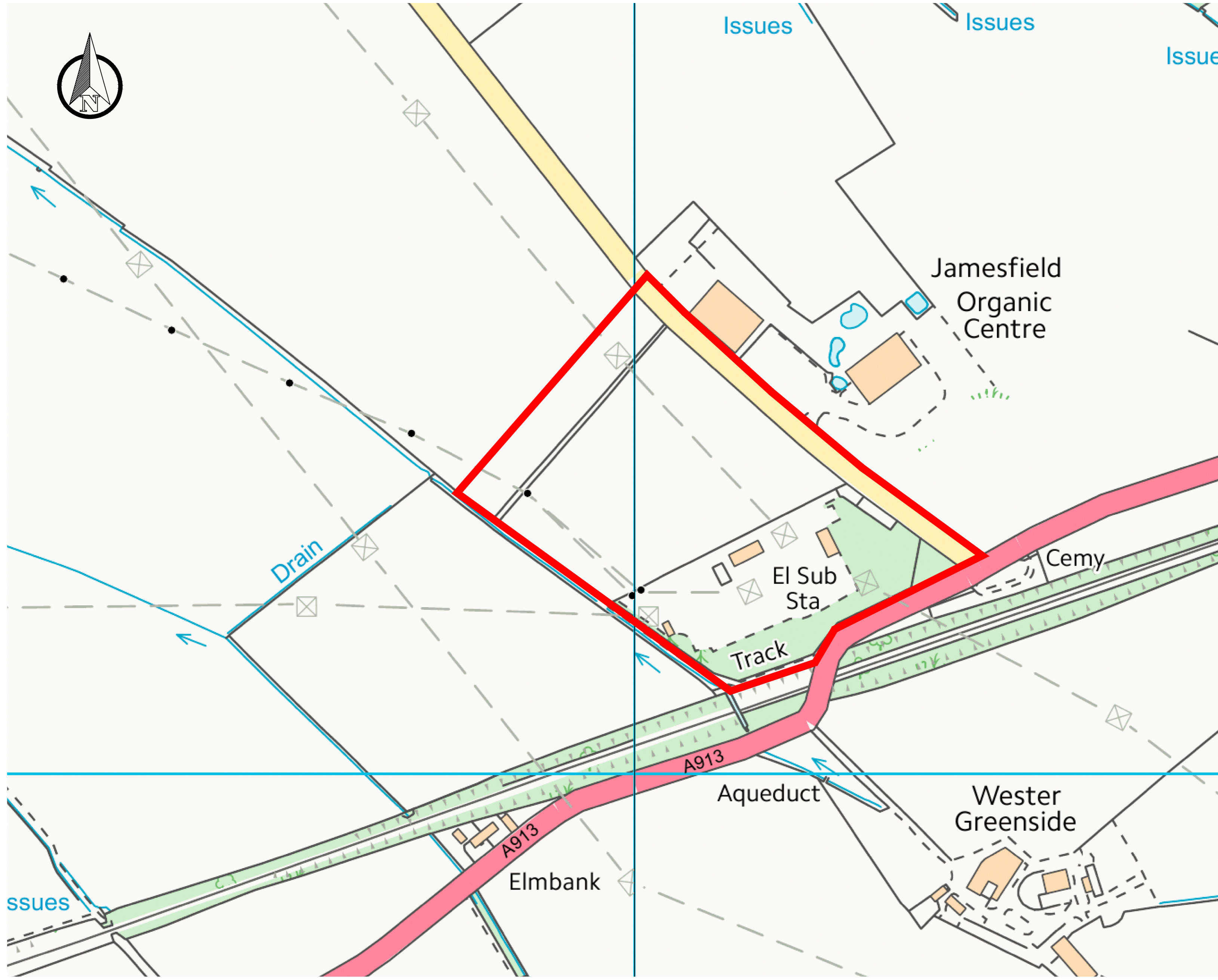


LIST OF ALL RELEVANT DRAWINGS OR DOCUMENTS THAT DIRECTLY RELATE TO THE CURRENT REVISION OF THE DRAWING

DOCUMENT REFERENCE:



SITE LOCATION PLAN
SCALE 1:50,000

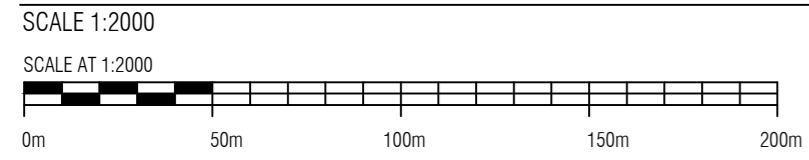


LEGEND:-

— PROPOSAL OF APPLICATION NOTICE BOUNDARY
AREA = 52,558sqm

**PRELIMINARY DESIGN ONLY
FOR PLANNING**

PROPOSAL OF APPLICATION NOTICE LAYOUT



OS MAP N011NE & N021NW
REPRODUCED BY PERMISSION OF ORDNANCE SURVEY ON BEHALF OF HMSO.
CROWN COPYRIGHT AND DATABASE RIGHT 2016. ALL RIGHTS RESERVED.
ORDNANCE SURVEY LICENCE NUMBER EL273236.

Rev: OA	Drawn: PF	Approved: XX	Description: FOR INFORMATION
Checked: XX	Date: 16-03-20		



SSE Inverlornock House, 200 Dunkeld Road
Perth, PH1 3AQ, UK www.sse.com

Project: ABERNETHY SUBSTATION

Project Number: PT000746 Location: ABERNETHY

Title: ABERNETHY SUBSTATION
PROPOSAL OF APPLICATION NOTICE BOUNDARY LAYOUT

Drawing Status: For Information Drawn: PF

Scale: 1:2000 @ A2 Checked:

Date: 16.03.20 Approved:

Drawing Number: PT746_XXXX_0802_0001 Sheet No: 00 Revision No: 0A

Date Plotted: 17.03.2020

File Name: PT746_XXXX_0802_0001_00_OA_DRAFT_Abernethy Substation PoAN.dwg