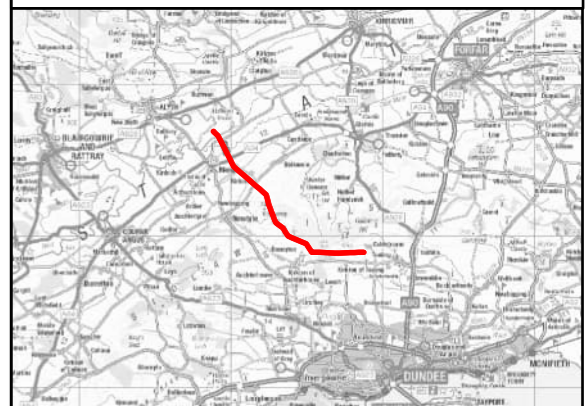


Legend

- Route Alignment
- ▲ Tower
- Bespoke Track
- Existing Access
- ATV Access
- Upgrade to Existing Road or Track
- New Temp Stone Road
- Trackway Panels
- Limit of Deviation
- Alyth Substation



Contains Ordnance Survey Data © Crown
copyright and database rights 2023
Ordnance Survey 0100031673.

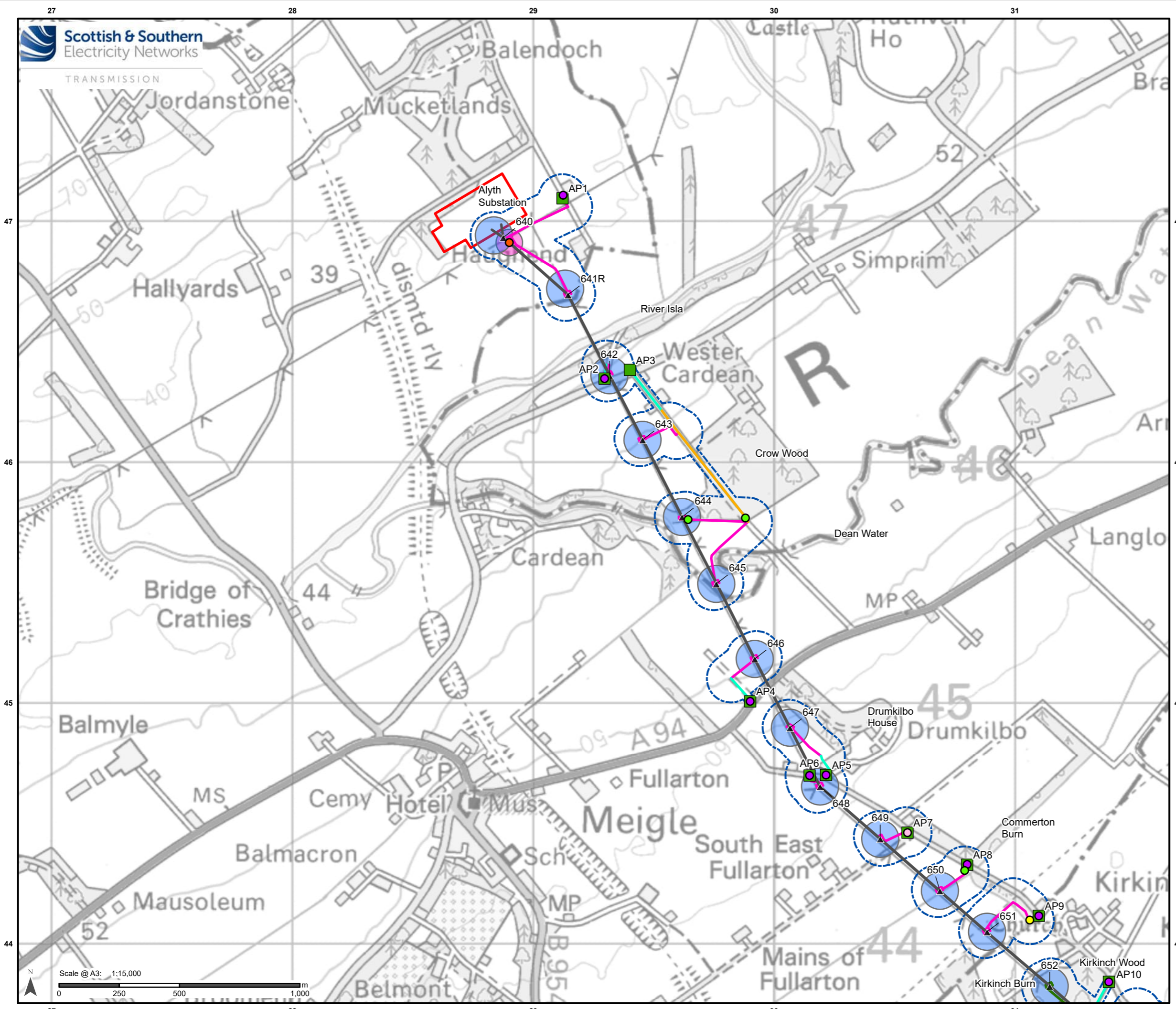
Project No: 60703541
Project: Alyth-Tealing Overhead Line (OHL) 400kV Upgrade

Title:
Overview of the Proposed Development

Drawn by: CD Date: 22/11/2024

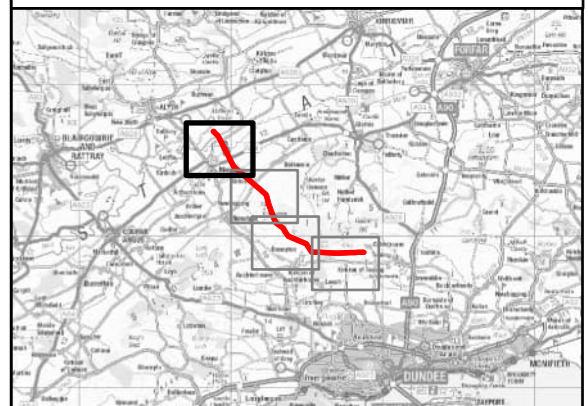
Drawing: Figure 3.1





Legend

- Route Alignment
- ▲ Tower
- Bellmouth Temp
- Bellmouth Upgrade
- Bridge Upgrade
- Culvert Upgrade
- EPZ
- Access Points
- Bespoke Track
- Upgrade to Existing Road or Track
- New Temp Stone Road
- Trackway Panels
- Limit of Deviation
- Tower Works Area
- EPZ Assessment Area
- Alyth Substation



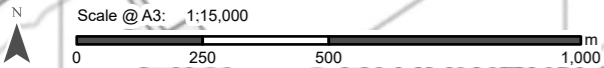
Contains Ordnance Survey Data © Crown
copyright and database rights 2023
Ordnance Survey 0100031673.

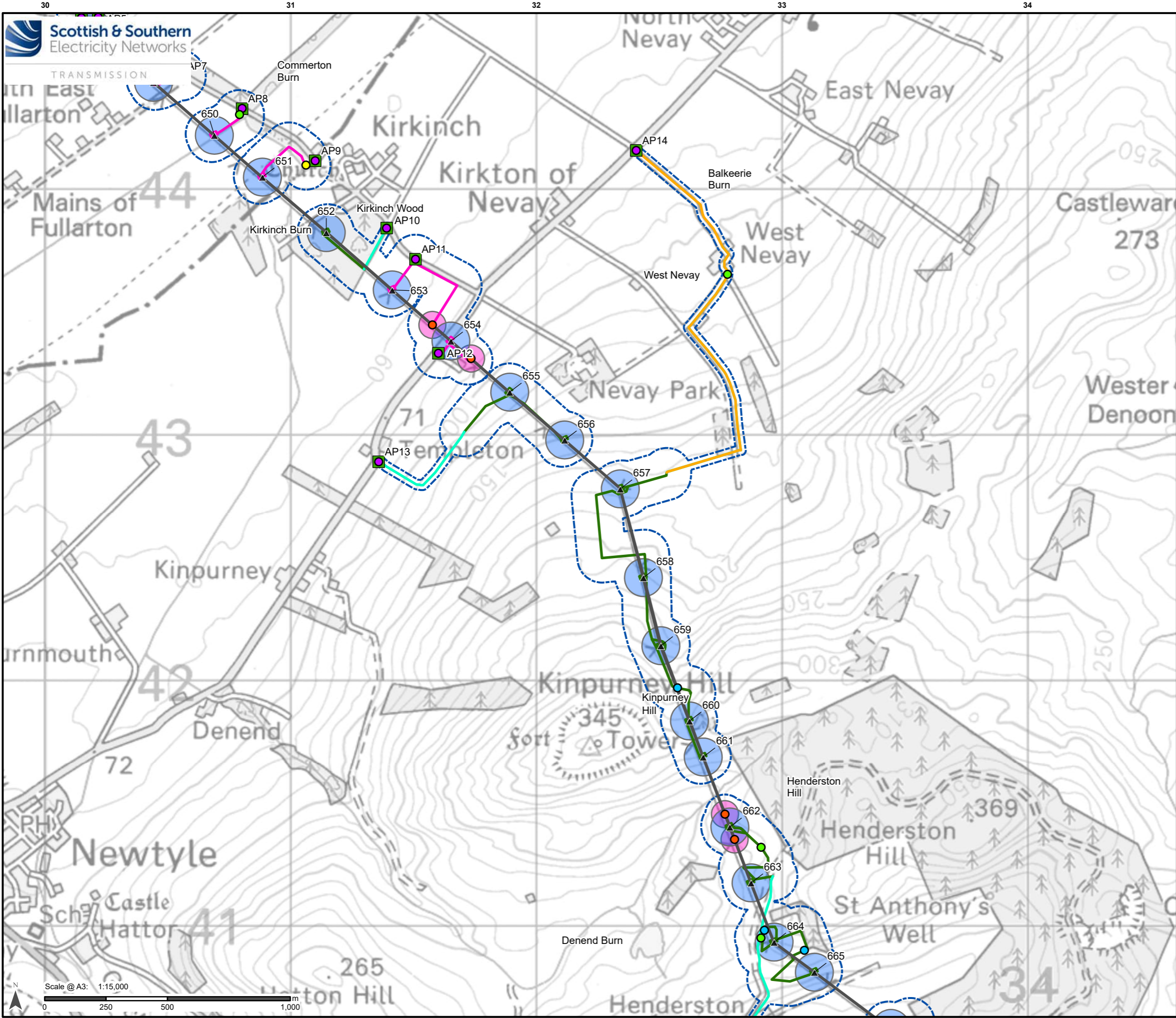
Project No: 60703541
Project: Alyth-Tealing Overhead Line (OHL) 400kV Upgrade

Title:
Overview of the Proposed Development

Drawn by: CD Date: 22/11/2024

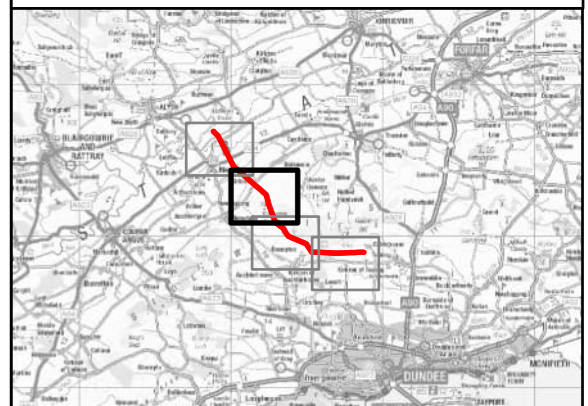
Drawing: Figure 3.1 Page 1 of 4





Legend

- Route Alignment
- Tower
- Bellmouth Temp
- Bellmouth Upgrade
- Bridge Upgrade
- Culvert New Temp
- Culvert Upgrade
- EPZ
- Access Points
- Bespoke Track
- Upgrade to Existing Road or Track
- New Temp Stone Road
- Trackway Panels
- Limit of Deviation
- Tower Works Area
- EPZ Assessment Area



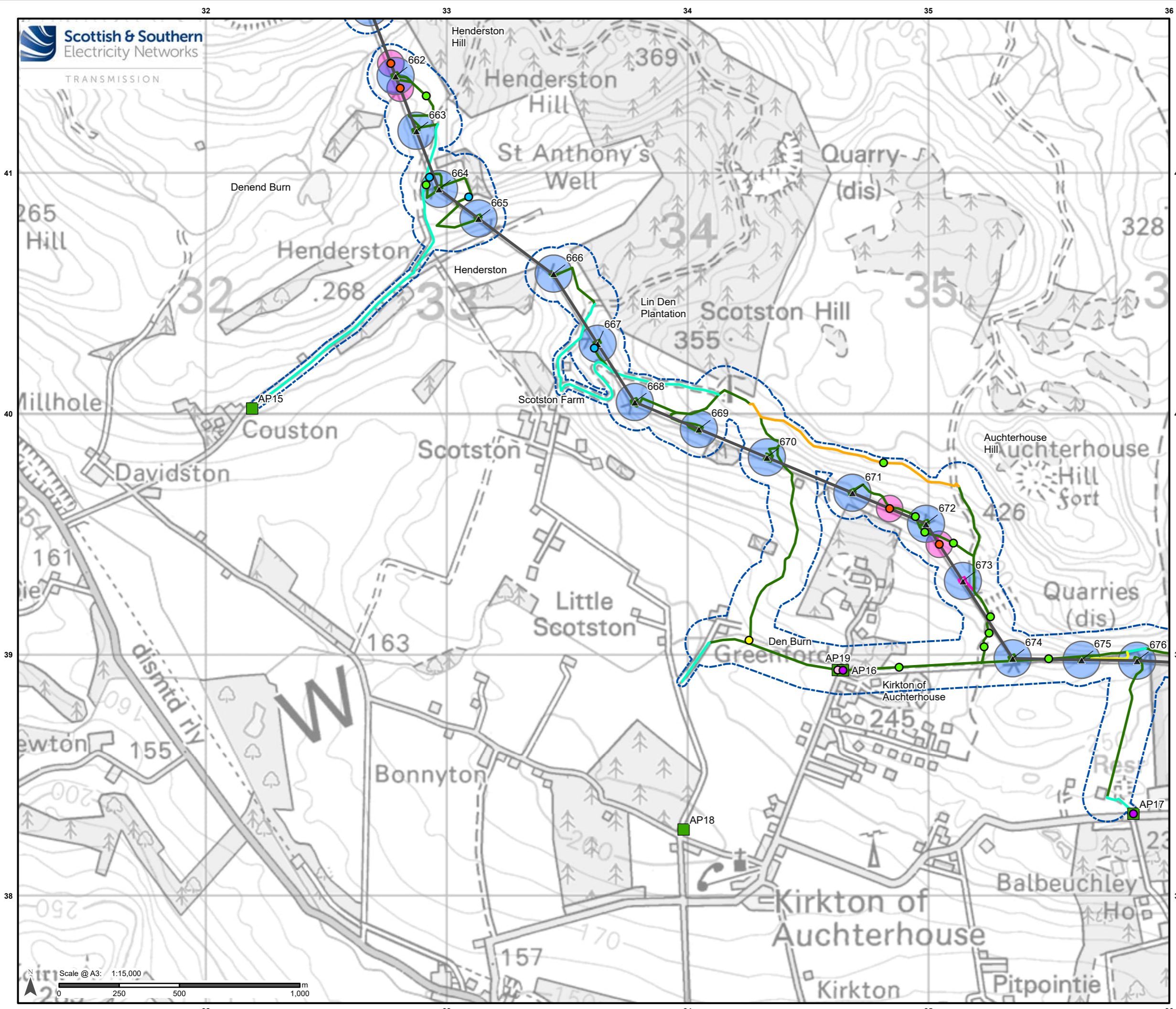
Contains Ordnance Survey Data © Crown copyright and database rights 2023
Ordnance Survey 0100031673.

Project No: 60703541
Project: Alyth-Tealing Overhead Line (OHL) 400kV Upgrade

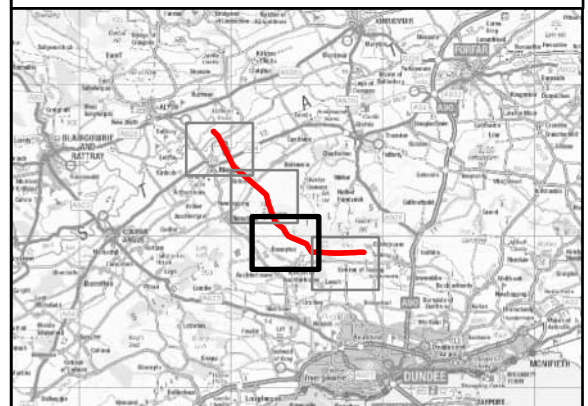
Title:
Overview of the Proposed Development

Drawn by: CD Date: 22/11/2024

Drawing: Figure 3.1 Page 2 of 4



- ### Legend
- Route Alignment
 - Tower
 - Bellmouth Temp
 - Bellmouth Upgrade
 - Bridge Upgrade
 - Culvert New Temp
 - Culvert Upgrade
 - EPZ
 - Access Points
 - Bespoke Track
 - ATV Access
 - Upgrade to Existing Road or Track
 - New Temp Stone Road
 - Trackway Panels
 - Limit of Deviation
 - Tower Works Area
 - EPZ Assessment Area



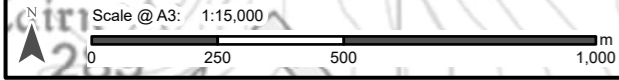
Contains Ordnance Survey Data © Crown
copyright and database rights 2023
Ordnance Survey 0100031673.

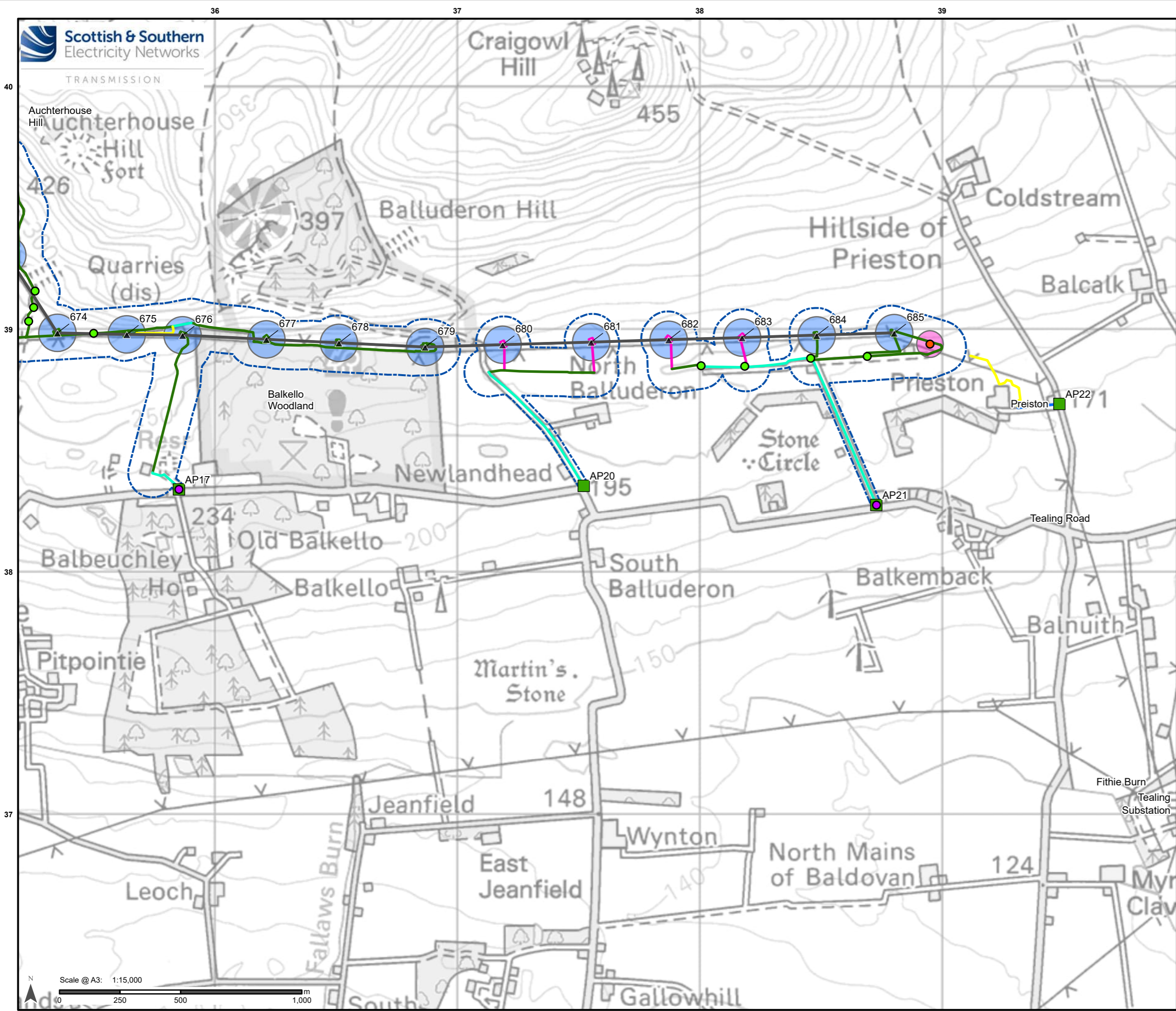
Project No: 60703541
Project: Alyth-Tealing Overhead Line (OHL) 400kV Upgrade

Title:
Overview of the Proposed Development

Drawn by: CD Date: 22/11/2024

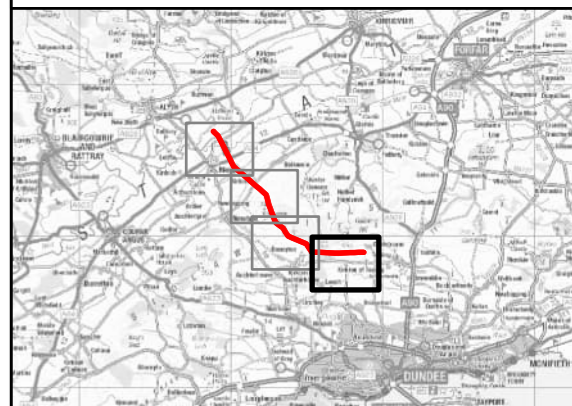
Drawing: Figure 3.1 Page 3 of 4





Legend

- Route Alignment
- ▲ Tower
- Bellmouth Upgrade
- Culvert Upgrade
- EPZ
- Access Points
- Existing Access
- ATV Access
- Upgrade to Existing Road or Track
- New Temp Stone Road
- Trackway Panels
- Limit of Deviation
- Tower Works Area
- EPZ Assessment Area



Contains Ordnance Survey Data © Crown
copyright and database rights 2023
Ordnance Survey 0100031673.

Project No: 60703541
Project: Alyth-Tealing Overhead Line (OHL) 400kV Upgrade

Title:
Overview of the Proposed Development

Drawn by: CD Date: 22/11/2024

Drawing: Figure 3.1 Page 4 of 4

