

Annex E (Part 2) - Photomontages

September 2022





Baseline photograph

This image provides landscape and visual context only

Figure: E.5a
Viewpoint 1: Unclassified road, south west of development
An Suidhe Substation



OS reference: 204828 E 705338 N
AOD: 198.5 m
Direction of view: 5°
Distance to development: 0.25 km

Horizontal field of view: 90° (cylindrical projection)
Principal distance: 812.5 mm
Paper size: 841 x 297 mm (half A1)
Correct printed image size: 820 x 201

Camera: Canon 5DS
Lens: 50mm
Camera height: 1.5 m AGL
Date and time: 01/12/2021 10:20





Photomontage

View flat at a comfortable arm's length



OS reference: 204828 E 705338 N
 AOD: 198.5 m
 Direction of view: 5°
 Distance to development: 0.25 km

Horizontal field of view: 90° (cylindrical projection)
 Principal distance: 812.5 mm
 Paper size: 841 x 297 mm (half A1)
 Correct printed image size: 820 x 201 mm

Camera: Canon 5DS
 Lens: 50mm
 Camera height: 1.5 m AGL
 Date and time: 01/12/2021 10:20



Figure: E.5b
 Viewpoint 1: Unclassified road, north of development

An Suidhe Substation



Figure: E.5c
Viewpoint 1: Unclassified road, north of development



OS reference: 204828 E 705338 N
AOD: 198.5 m
Direction of view: 5°
Distance to development: 0.25 km

Horizontal field of view: 90° (cylindrical projection)
Principal distance: 812.5 mm
Paper size: 841 x 297 mm (half A1)
Correct printed image size: 820 x 201

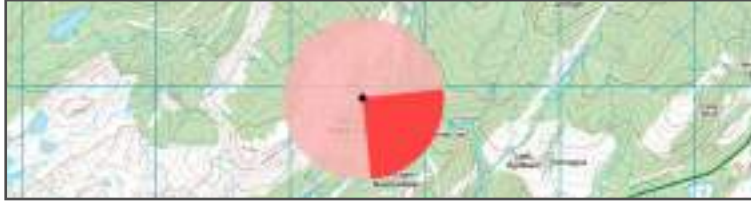
Camera: Canon 5DS
Lens: 50mm
Camera height: 1.5 m AGL
Date and time: 01/12/2021 10:20





Baseline photograph

This image provides landscape and visual context only



OS reference: 204567 E 705895 N
 AOD: 198.5 m
 Direction of view: 138°
 Distance to development: 0.45 km

Horizontal field of view: 90° (cylindrical projection)
 Principal distance: 812.5 mm
 Paper size: 841 x 297 mm (half A1)
 Correct printed image size: 820 x 201 mm

Camera: Canon 5DS
 Lens: 50mm
 Camera height: 1.5 m AGL
 Date and time: 01/12/2021 11:41



Viewpoint 2: Unclassified road, north of development

Figure: E.6a

An Suidhe Substation



Photomontage

View flat at a comfortable arm's length

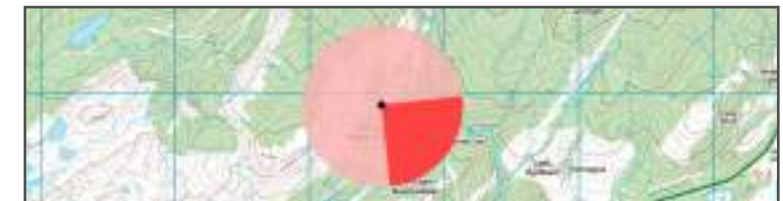
Figure: E.6b
Viewpoint 2: Unclassified road, south west of development



OS reference: 204567 E 705895 N
AOD: 198.5 m
Direction of view: 138°
Distance to development: 0.45 km

Horizontal field of view: 90° (cylindrical projection)
Principal distance: 812.5 mm
Paper size: 841 x 297 mm (half A1)
Correct printed image size: 820 x 201

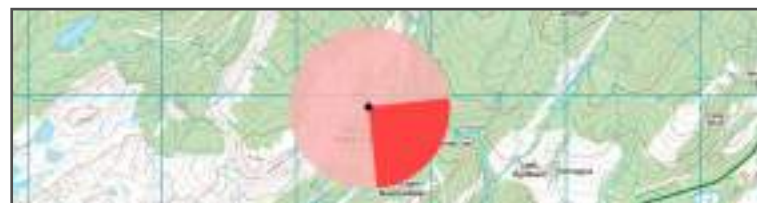
Camera: Canon 5DS
Lens: 50mm
Camera height: 1.5 m AGL
Date and time: 01/12/2021 11:41





Photomontage Showing Planting

View flat at a comfortable arm's length



OS reference: 204567 E 705895 N
 AOD: 198.5 m
 Direction of view: 138°
 Distance to development: 0.45 km

Horizontal field of view: 90° (cylindrical projection)
 Principal distance: 812.5 mm
 Paper size: 841 x 297 mm (half A1)
 Correct printed image size: 820 x 201

Camera: Canon 5DS
 Lens: 50mm
 Camera height: 1.5 m AGL
 Date and time: 01/12/2021 11:41



Viewpoint 2: Unclassified road, south west of development

Figure: E.6c

An Suidhe Substation



Baseline Photograph

This image provides landscape and visual context only

Figure: E.7a
Viewpoint 3: A83, Saunach, south east of development



OS reference: 206185 E 705064 N
AOD: 46.5 m
Direction of view: 291°
Distance to development: 1.35km

Horizontal field of view: 90° (cylindrical projection)
Principal distance: 812.5 mm
Paper size: 841 x 297 mm (half A1)
Correct printed image size: 820 x 201

Camera: Canon 5DS
Lens: 50mm
Camera height: 1.5 m AGL
Date and time: 01/12/2021 10:52





Photomontage

View flat at a comfortable arm's length



OS reference: 206185 E 705064 N
 AOD: 46.5 m
 Direction of view: 291°
 Distance to development: 1.35km

Horizontal field of view: 90° (cylindrical projection)
 Principal distance: 812.5 mm
 Paper size: 841 x 297 mm (half A1)
 Correct printed image size: 820 x 201

Camera: Canon 5DS
 Lens: 50mm
 Camera height: 1.5 m AGL
 Date and time: 01/12/2021 10:52



Figure: E.7b
 Viewpoint 3: A83, Saunach, south east of development

An Suidhe Substation



Photomontage Showing Planting

View flat at a comfortable arm's length

Figure: E.7c
Viewpoint 3: A83, Saunach, south east of development



OS reference: 206185 E 705064 N
AOD: 46.5 m
Direction of view: 291°
Distance to development: 1.35km

Horizontal field of view: 90° (cylindrical projection)
Principal distance: 812.5 mm
Paper size: 841 x 297 mm (half A1)
Correct printed image size: 820 x 201

Camera: Canon 5DS
Lens: 50mm
Camera height: 1.5 m AGL
Date and time: 01/12/2021 10:52

