

**Key**

- Corridor
- Proposed Bhlaraidh Extension Wind Farm Substation
- Fort Augustus Substation
- Proposed Route

**Alignment Options**

- Alignment 1
- Diversion 1
- Diversion 2
- Diversion 3
- Diversion 4
- Diversion 5
- Diversion 6a
- Diversion 6b
- Diversion 7
- Diversion 8a
- Diversion 8b
- Underground Cable (Indicative Alignment)

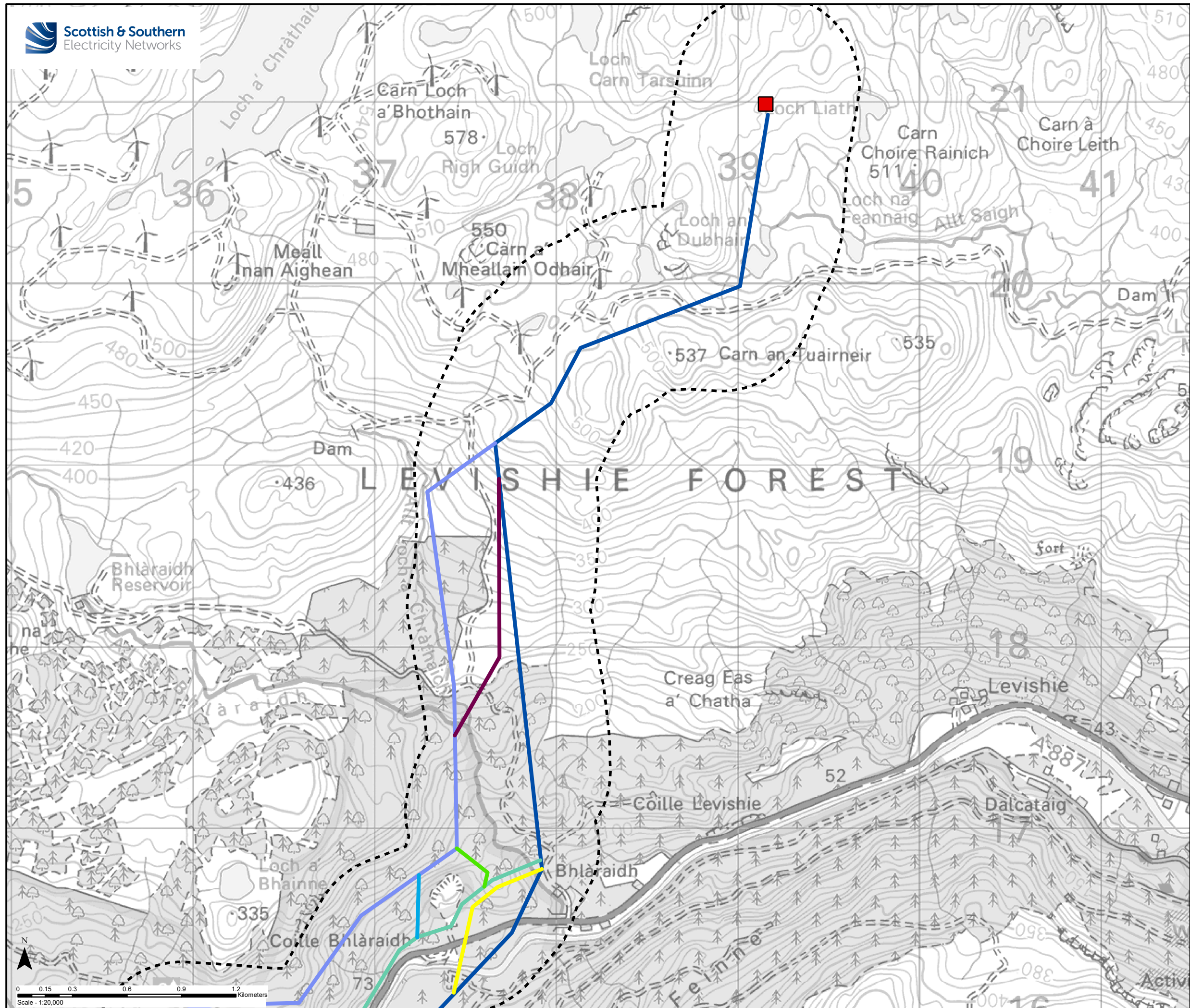
Reproduced by permission of Ordnance Survey on behalf of HMSO.  
Crown copyright and database right 2021 all rights reserved.  
Ordnance Survey Licence number EL273236.

Project No: LT295  
Project: Bhlaraidh Extension Wind Farm Grid Connection  
Alignment Consultation Report

Title: Figure 1 - Proposed Route and Alignment Options  
Page 1 of 4

Drawn by: SK Date: 14/06/2021  
Drawing: 120009-D-ACR1-1.0.0



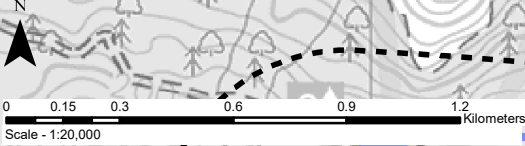


**Key**

- Proposed Bhlaraidh Extension Wind Farm Substation
- Fort Augustus Substation
- Proposed Route

**Alignment Options**

- Alignment 1
- Diversion 1
- Diversion 2
- Diversion 3
- Diversion 4
- Diversion 5
- Diversion 6a
- Diversion 6b
- Diversion 7
- Diversion 8a
- Diversion 8b
- ⋯ Underground Cable (Indicative Alignment)



Reproduced by permission of Ordnance Survey on behalf of HMSO.  
Crown copyright and database right 2021 all rights reserved.  
Ordnance Survey Licence number EL273236.

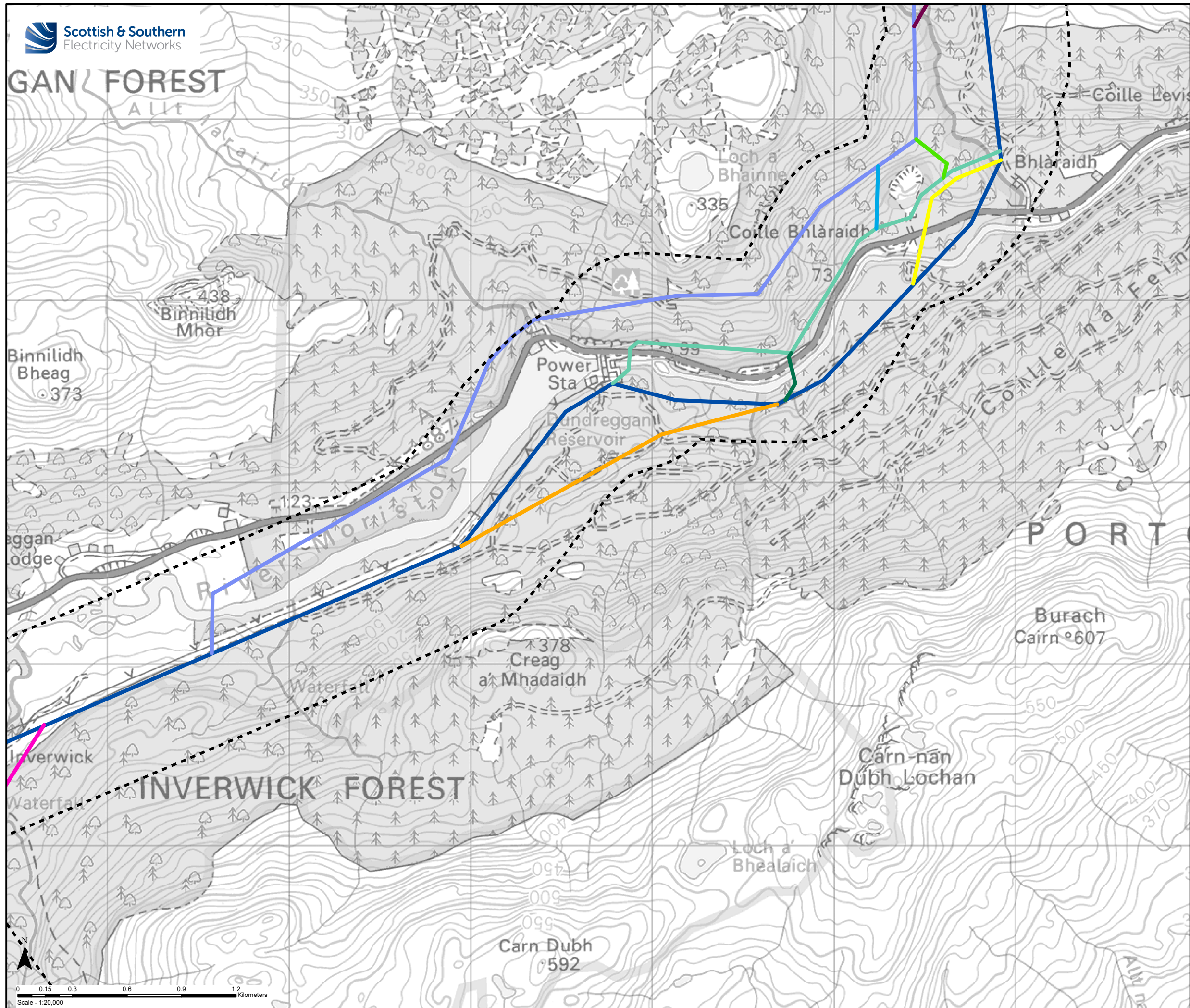
Project No: LT295  
Project: Bhlaraidh Extension Wind Farm Grid Connection  
Alignment Consultation Report

Title: Figure 1 - Proposed Route and Alignment Options  
Page 2 of 4

Drawn by: SK Date: 14/06/2021

Drawing: 120009-D-ACR1-1-0.0





**Key**

- Proposed Bhlaraidh Extension Wind Farm Substation
- Fort Augustus Substation
- Proposed Route

**Alignment Options**

- Alignment 1
- Diversion 1
- Diversion 2
- Diversion 3
- Diversion 4
- Diversion 5
- Diversion 6a
- Diversion 6b
- Diversion 7
- Diversion 8a
- Diversion 8b
- ⋯ Underground Cable (Indicative Alignment)

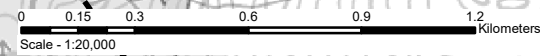
Reproduced by permission of Ordnance Survey on behalf of HMSO.  
Crown copyright and database right 2021 all rights reserved.  
Ordnance Survey Licence number EL273236.

Project No: LT295  
Project: Bhlaraidh Extension Wind Farm Grid Connection  
Alignment Consultation Report

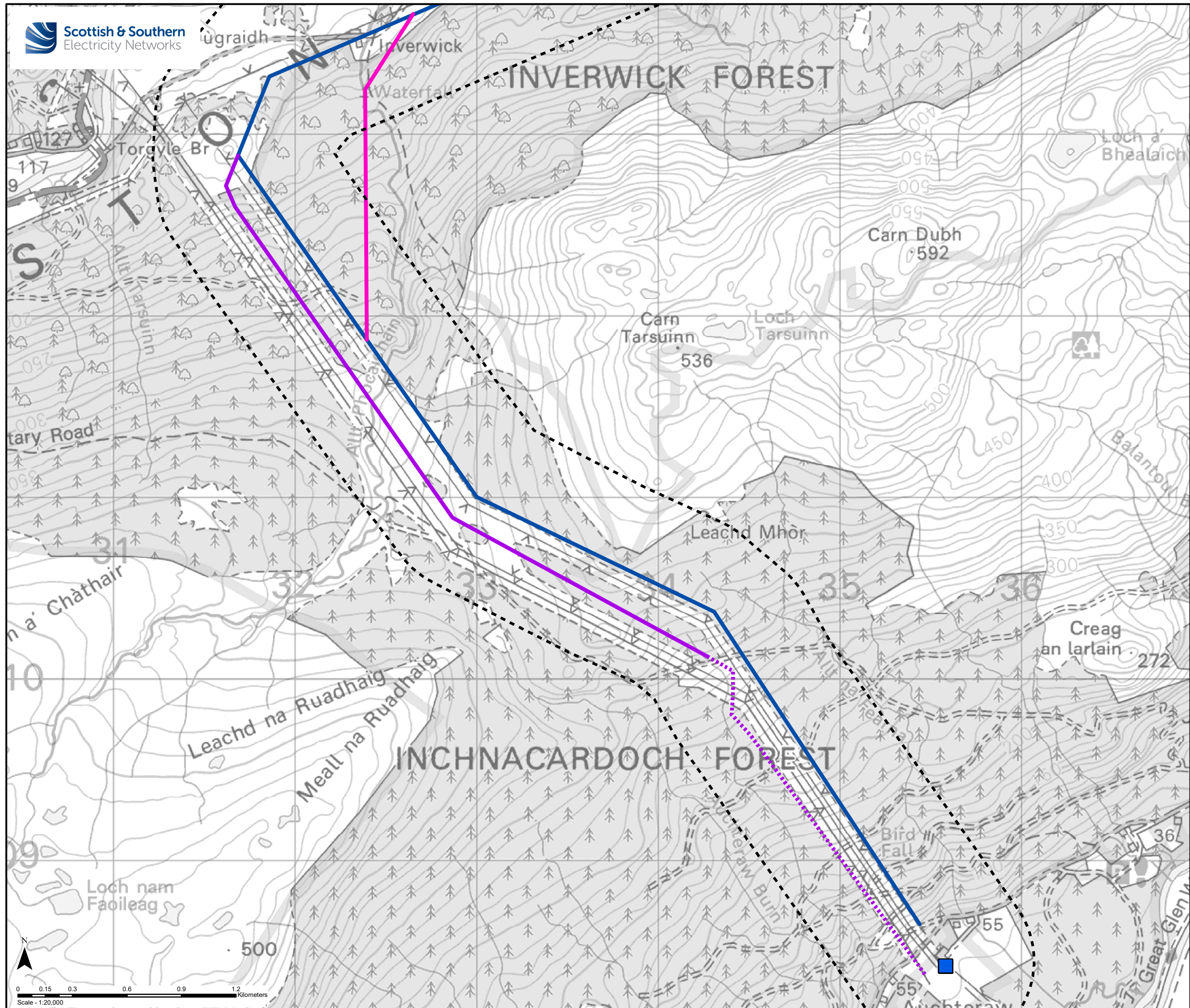
Title: Figure 1 - Proposed Route and Alignment Options  
Page 3 of 4

Drawn by: SK Date: 14/06/2021

Drawing: 120009-D-ACR1-1-0.0








**Key**

- Proposed Bhlaraidh Extension Wind Farm Substation
- Fort Augustus Substation
- Proposed Route

**Alignment Options**

- Alignment 1
- Diversion 1
- Diversion 2
- Diversion 3
- Diversion 4
- Diversion 5
- Diversion 6a
- Diversion 6b
- Diversion 7
- Diversion 8a
- Diversion 8b
- - - - Underground Cable (Indicative Alignment)



Reproduced by permission of Ordnance Survey on behalf of HMSO.  
Crown copyright and database right 2021 all rights reserved.  
Ordnance Survey Licence number EL273236.

Project No: LT295  
Project: Bhlaraidh Extension Wind Farm Grid Connection  
Alignment Consultation Report

Title: Figure 1 - Proposed Route and Alignment Options  
Page 4 of 4

Drawn by: SK Date: 14/06/2021  
Drawing: 120009-D-ACR1-1.0.0