






Key

-  Corridor
-  Proposed Bhlaraidh Extension Wind Farm Substation
-  Fort Augustus Substation
-  Preferred Route Option 1A
-  Route Option Considered

Reproduced by permission of Ordnance Survey on behalf of HMSO.
Crown copyright and database right 2020 all rights reserved.
Ordnance Survey Licence number EL273236.

Project No: LT295
Project: Bhlaraidh Extension Wind Farm
Grid Connection Consultation Report

Title: Figure 12 - Preferred Route

Drawn by: EM Date: 29/10/2020

Drawing: 120009-D-CR12-1.0.0

Scale - 1:60,000
0 0.45 0.9 1.8 2.7 3.6 Kilometers