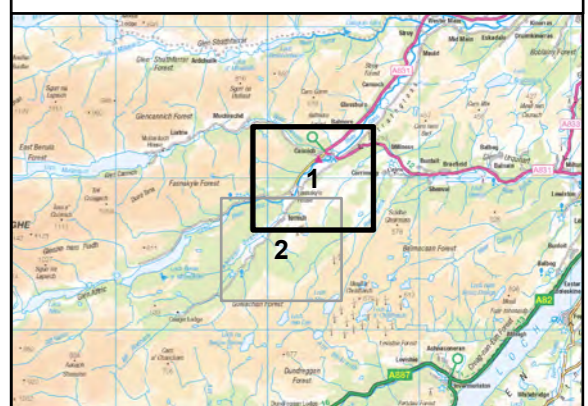


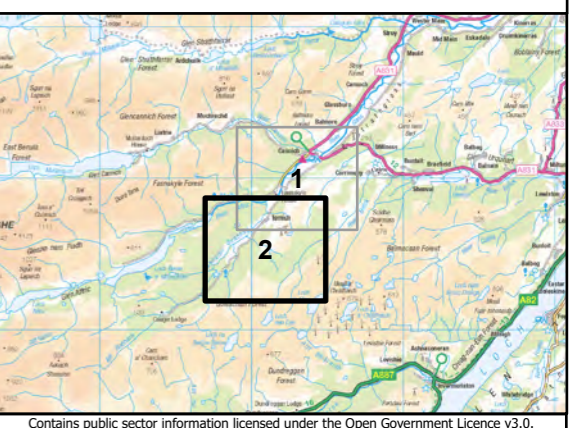
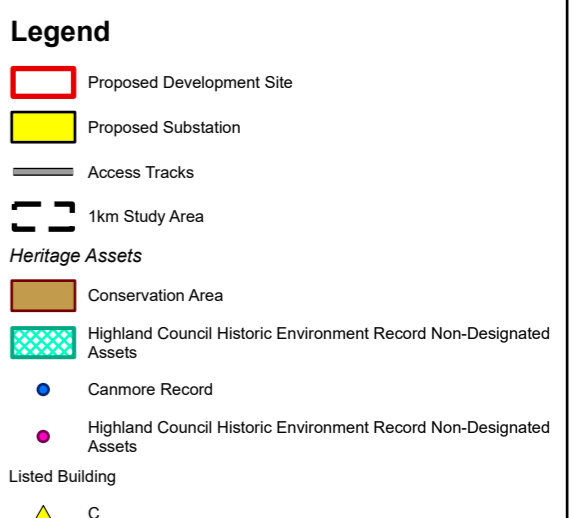
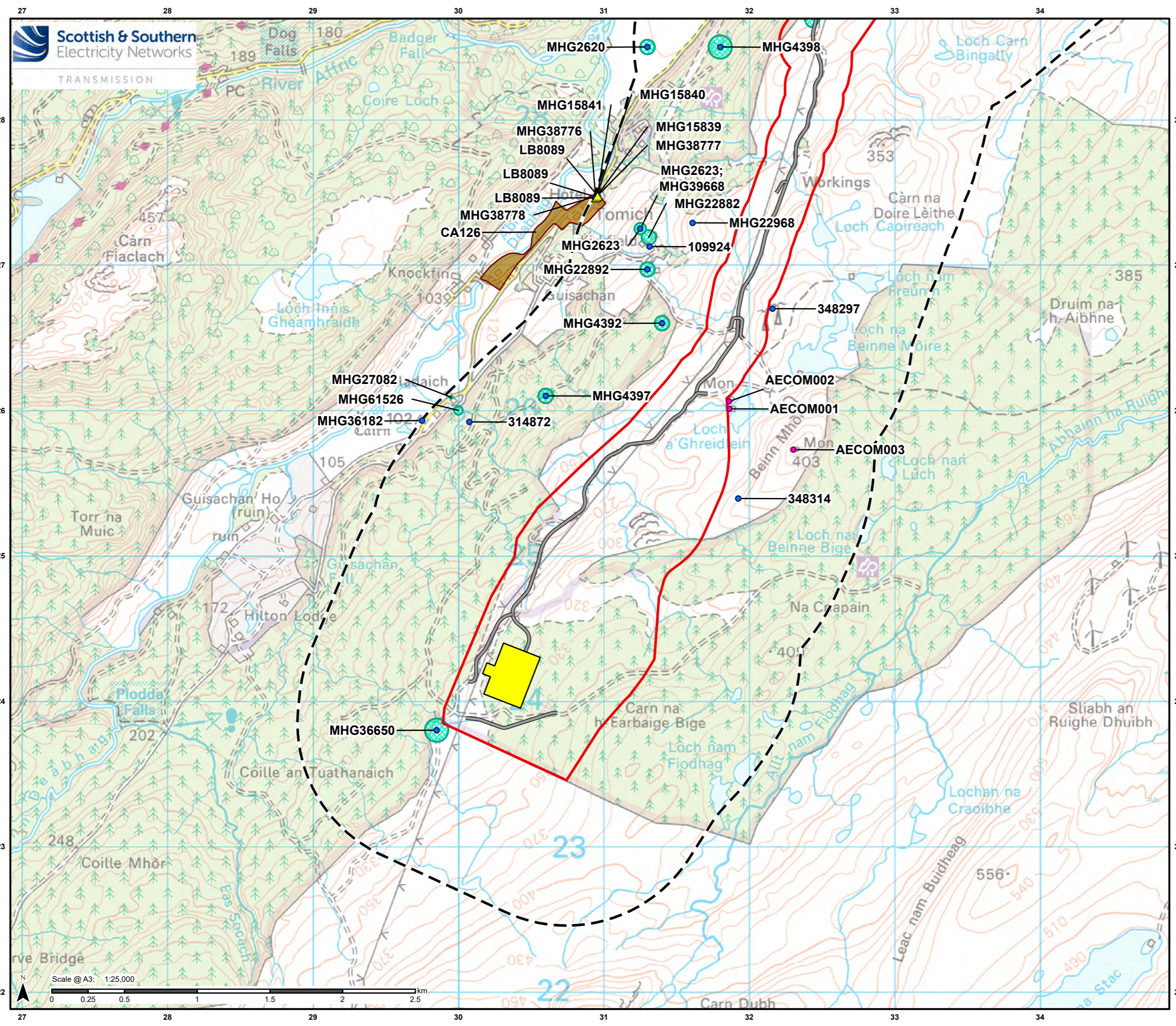
Legend

- Proposed Development Site
- Access Tracks
- 1km Study Area
- Heritage Assets**
- Conservation Area
- Highland Council Historic Environment Record Non-Designated Assets
- Canmore Record
- Highland Council Historic Environment Record Non-Designated Assets
- Listed Building**
- ▲ A
- ▲ B
- ▲ C



Contains public sector information licensed under the Open Government Licence v3.0. Reproduced by permission of Ordnance Survey on behalf of HMSO. Crown copyright and database right 2025 all rights reserved. Ordnance Survey Licence number 0100022432. SSEN Transmission take no responsibility for the release or accuracy of latest version Basemaps from Ordnance Survey

Project No: LT000521	
Project: Bingly 400kV Substation Upgrade	
Title: Proposed Development showing Designated and Non-Designated Assets within the 1km Study Area	
Page 1 of 2	
Drawn by: JBARR	Date: 05/02/2025
Drawing: Figure 10-1a	



Contains public sector information licensed under the Open Government Licence v3.0. Reproduced by permission of Ordnance Survey on behalf of HMSO. Crown copyright and database right 2025 all rights reserved. Ordnance Survey Licence number 0100022432. SS2N Transmission take no responsibility for the release or accuracy of latest version Basemaps from Ordnance Survey

Project No: LT000521
Project: Bingally 400kV Substation Upgrade
Title: Proposed Development showing Designated and Non-Designated Assets within the 1km Study Area
Page 2 of 2
Drawn by: JBARR Date: 05/02/2025
Drawing: Figure 10-1b