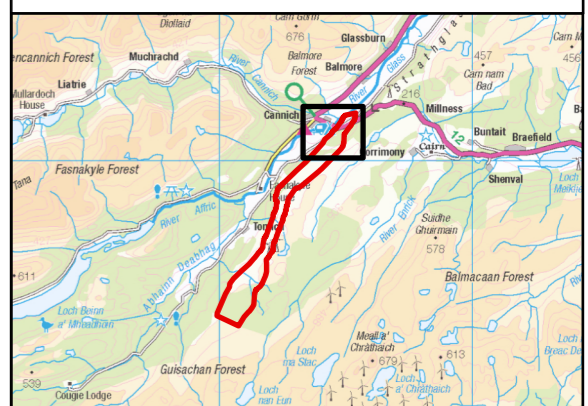


Legend

- Proposed Development Site
- Permanent Site Layout**
- Access Track
- Earthworks
- Construction Site Layout**
- Access Track
- Earthworks
- Temporary Compound



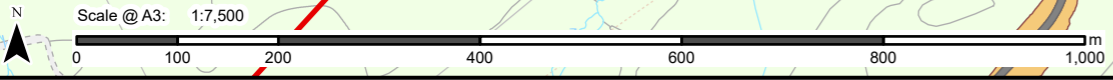
Contains public sector information licensed under the Open Government Licence v3.0. Reproduced by permission of Ordnance Survey on behalf of HMSO. Crown copyright and database right 2025 all rights reserved. Ordnance Survey Licence number 010002432. **SSEN Transmission take no responsibility for the release or accuracy of latest version Basemaps from Ordnance Survey**

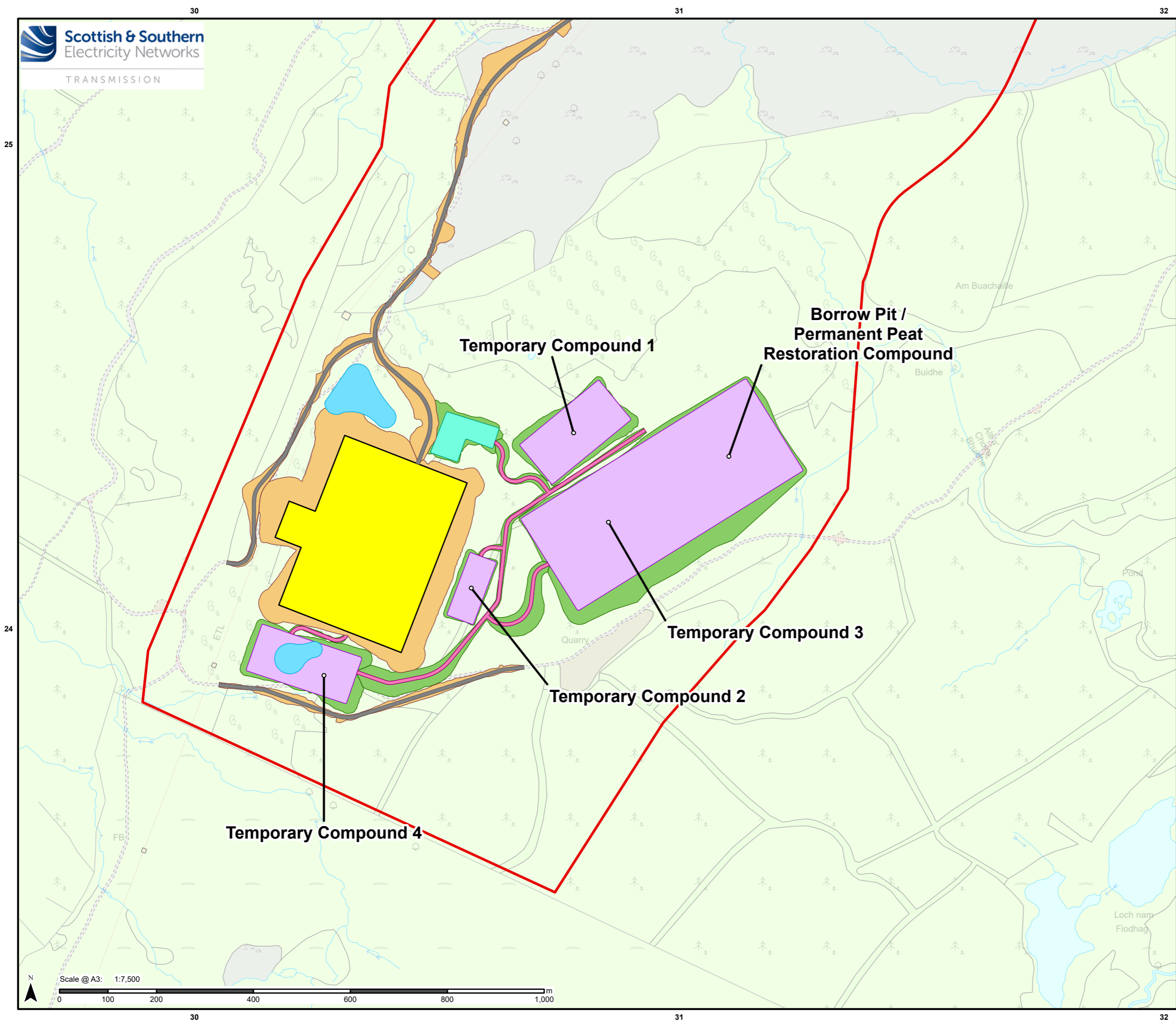
Project No: LT000521
Project: Bingly 400kV Substation Upgrade

Title:
Construction Elements of the Proposed Development
Page 1 of 2

Drawn by: JBARR
Date: 04/02/2025

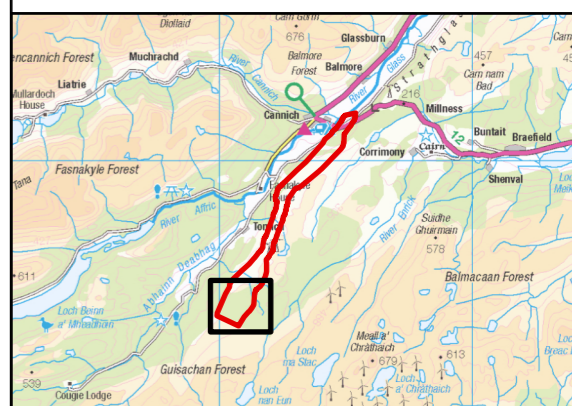
Drawing: Figure 1-1a





Legend

- Proposed Development Site
- Permanent Site Layout**
 - Substation Platform
 - SUDs Basin
 - Access Track
 - Earthworks
- Construction Site Layout**
 - Access Track
 - Earthworks
 - Temporary Office and Welfare Compound
 - Temporary Compound



Contains public sector information licensed under the Open Government Licence v3.0. Reproduced by permission of Ordnance Survey on behalf of HMSO. Crown copyright and database right 2025 all rights reserved. Ordnance Survey Licence number 010002432. **SSEN Transmission take no responsibility for the release or accuracy of latest version Basemaps from Ordnance Survey**

Project No: LT000521
Project: Bingly 400kV Substation Upgrade

Title:
Construction Elements of the Proposed Development
Page 2 of 2

Drawn by: JBARR Date: 04/02/2025

Drawing: Figure 1-1b

