
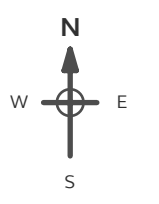


Site Details:
Scotland, Red Line Boundary

Client Ref: Scotland, Red Line Boundary
Report Ref: GSIP-2024-14714-18279_Landline_2_5
Grid Ref: 230244, 824675

Map Name: LandLine
Map date: 2003
Scale: 1:1,250
Printed at: 1:1,250

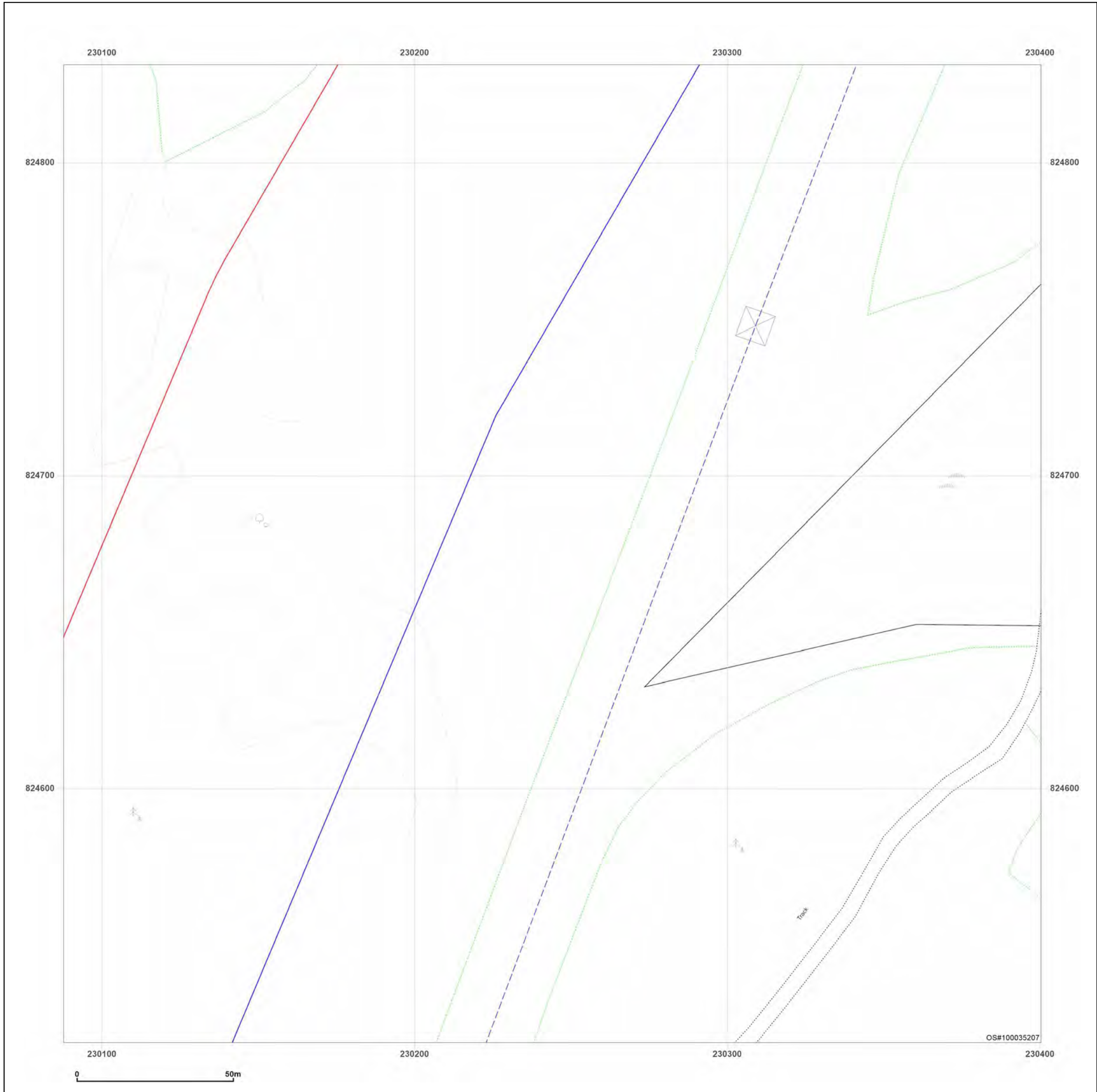


Powered by  Produced by Groundsure Insights
T: 08444 159000
E: info@groundsure.com
W: www.groundsure.com

© Crown copyright and database rights 2024 Ordnance Survey 100035207

Production date: 02 May 2024

Map legend available at: www.groundsure.com/sites/default/files/groundsure_legend.pdf



Site Details:

Scotland, Red Line Boundary

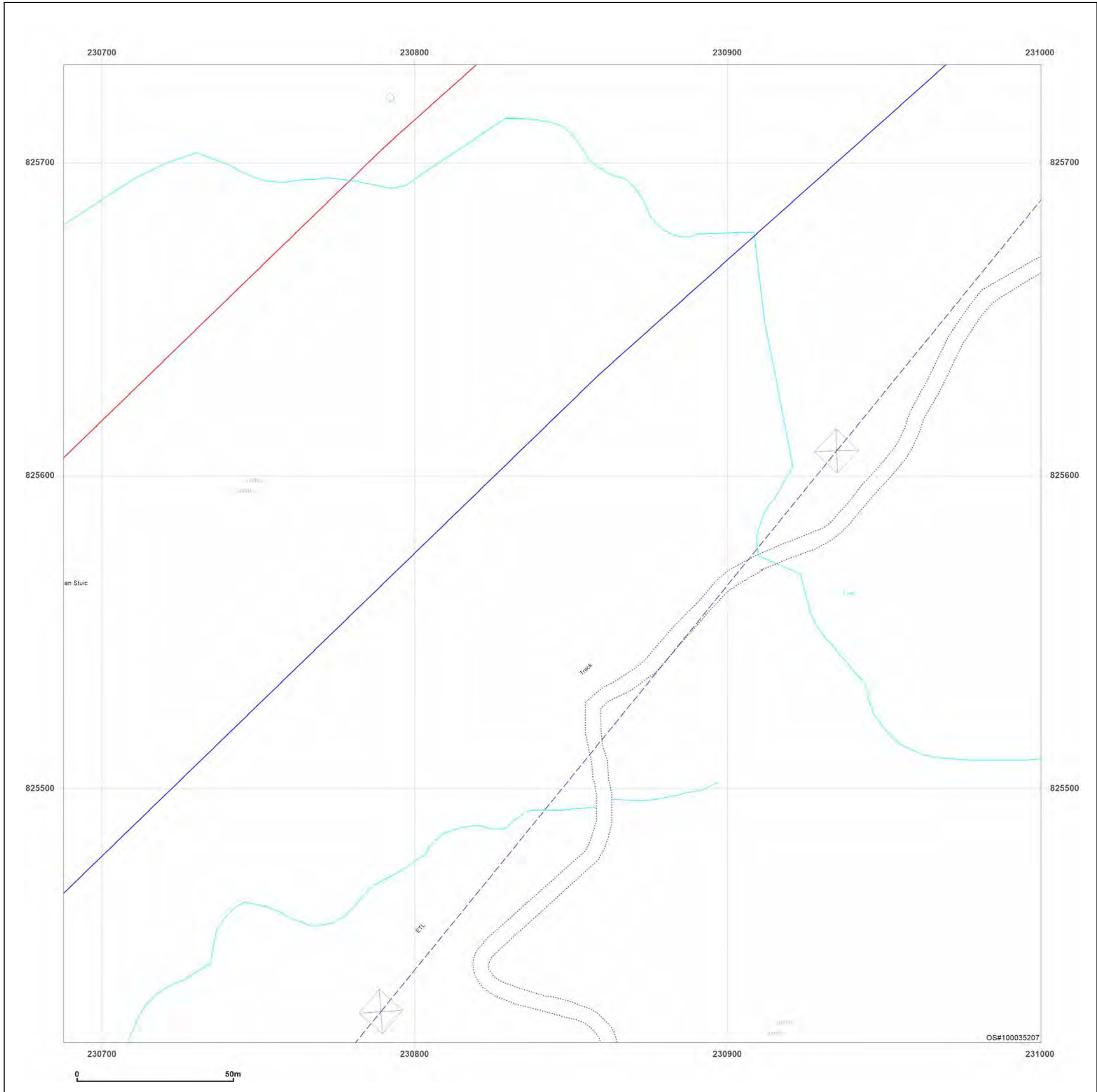

Client Ref: Scotland, Red Line Boundary
Report Ref: GSIP-2024-14714-18279_Landline_4_8
Grid Ref: 230844, 825575

Map Name: LandLine

Map date: 2003

Scale: 1:1,250

Printed at: 1:1,250



Produced by
 Groundsure Insights
 T: 08444 159000
 E: info@groundsure.com
 W: www.groundsure.com

© Crown copyright and database rights 2024 Ordnance Survey 100035207

Production date: 02 May 2024

Map legend available at:
www.groundsure.com/sites/default/files/groundsure_legend.pdf

Site Details:

Scotland, Red Line Boundary

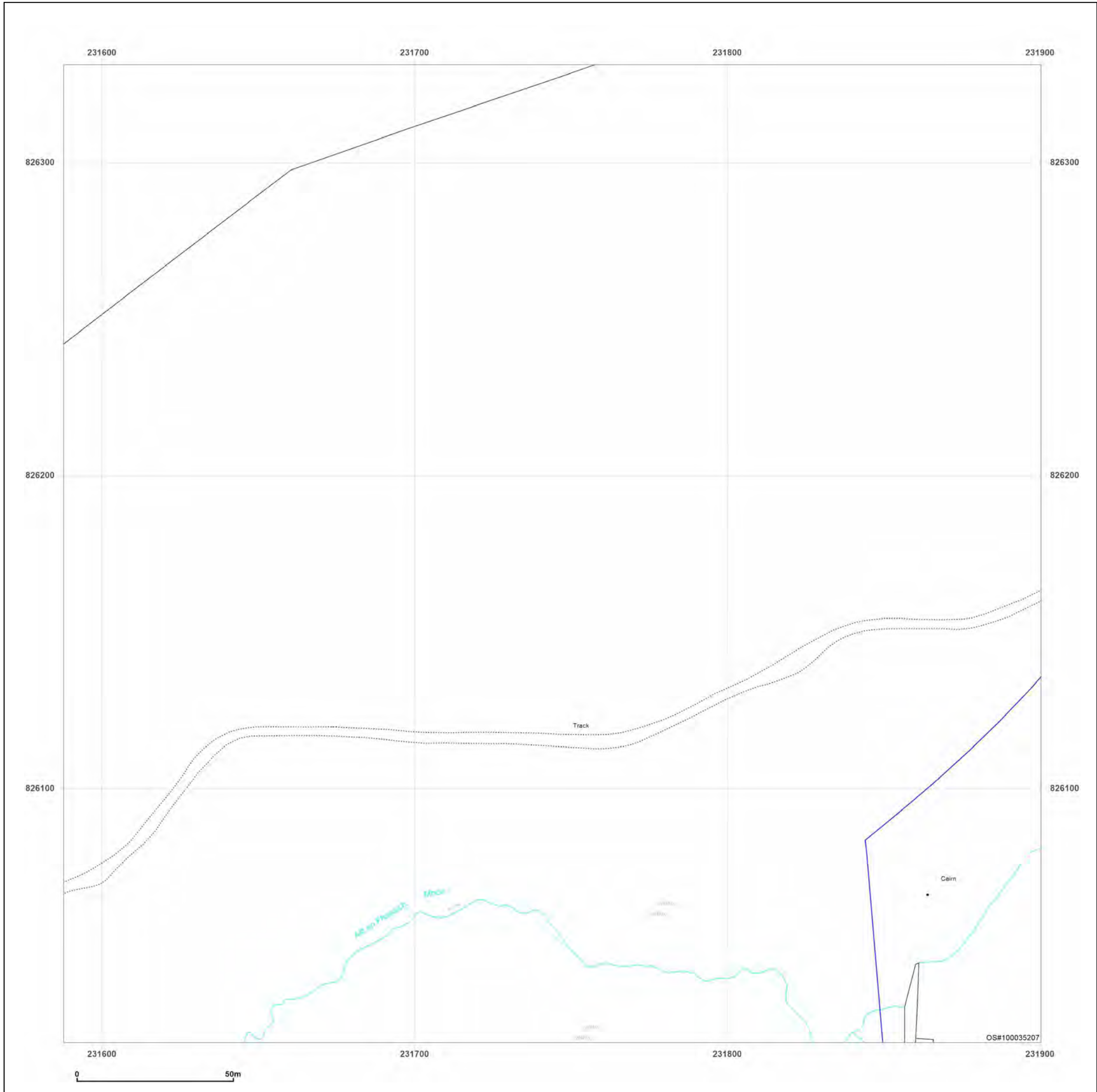

Client Ref: Scotland, Red Line Boundary
Report Ref: GSIP-2024-14714-18279_Landline_7_10
Grid Ref: 231744, 826175

Map Name: LandLine

Map date: 2003

Scale: 1:1,250

Printed at: 1:1,250



Produced by
 Groundsure Insights
 T: 08444 159000
 E: info@groundsure.com
 W: www.groundsure.com

© Crown copyright and database rights 2024 Ordnance Survey 100035207


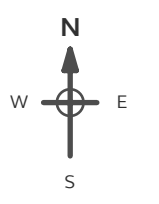
Production date: 02 May 2024

Map legend available at:
www.groundsure.com/sites/default/files/groundsure_legend.pdf

Site Details:
Scotland, Red Line Boundary

Client Ref: Scotland, Red Line Boundary
Report Ref: GSIP-2024-14714-18279_Landline_8_10
Grid Ref: 232044, 826175

Map Name: LandLine
Map date: 2003
Scale: 1:1,250
Printed at: 1:1,250

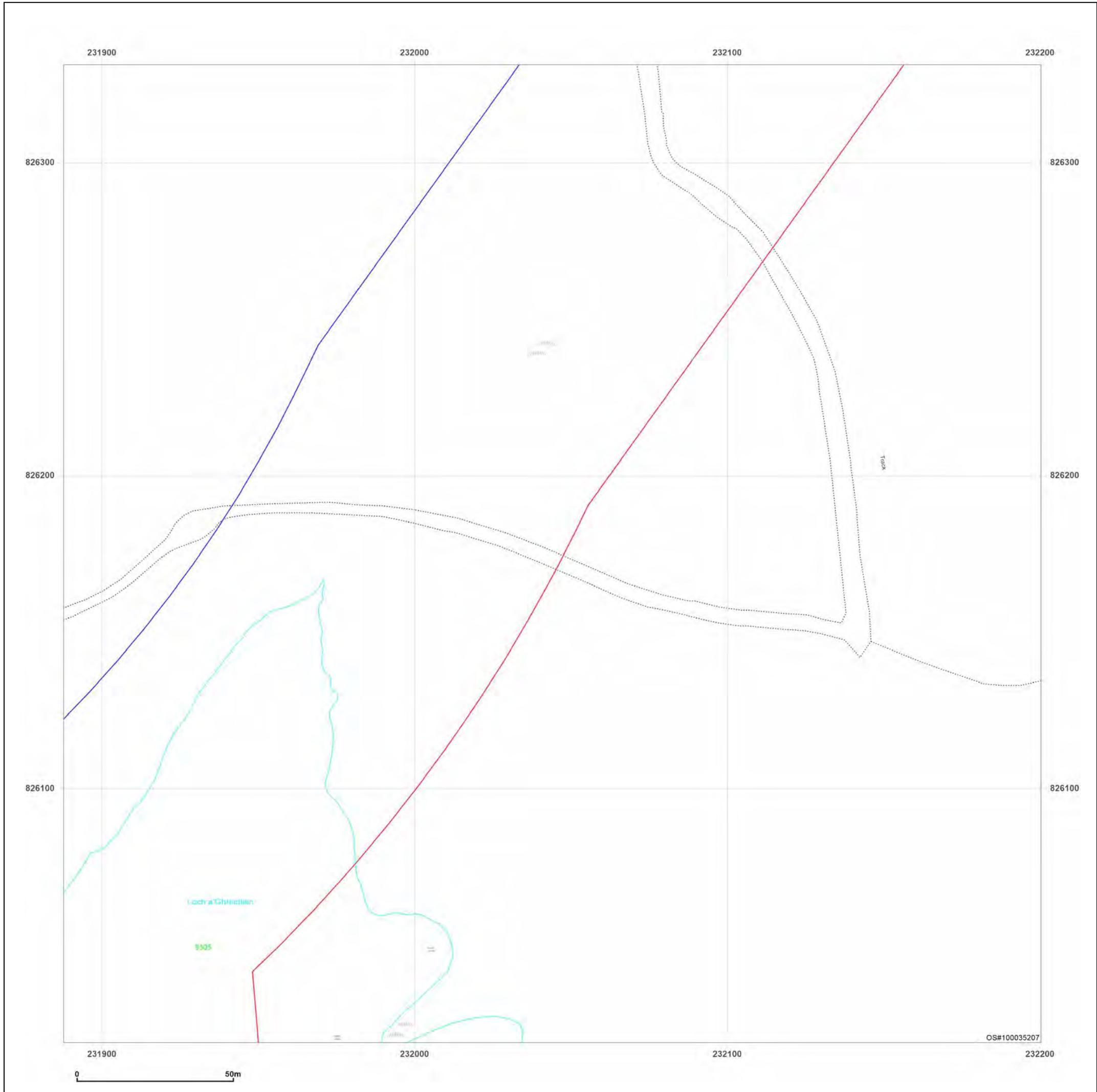


Powered by  Produced by Groundsure Insights
T: 08444 159000
E: info@groundsure.com
W: www.groundsure.com

© Crown copyright and database rights 2024 Ordnance Survey 100035207

Production date: 02 May 2024

Map legend available at: www.groundsure.com/sites/default/files/groundsure_legend.pdf



Site Details:

Scotland, Red Line Boundary


Client Ref: Scotland, Red Line Boundary
Report Ref: GSIP-2024-14714-18279_Landline_8_11
Grid Ref: 232044, 826475

Map Name: LandLine

Map date: 2003

Scale: 1:1,250

Printed at: 1:1,250

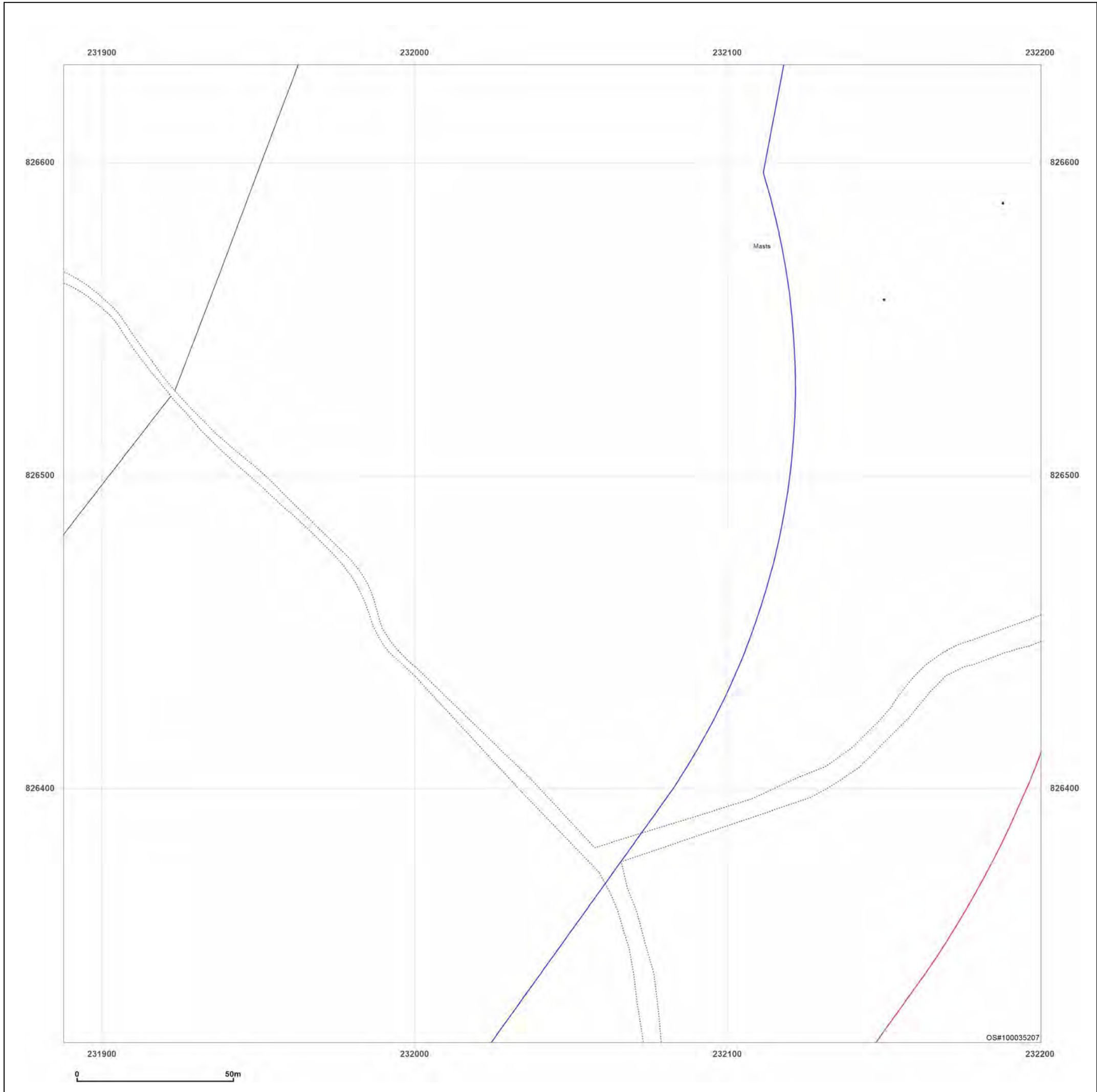


Produced by
 Groundsure Insights
 T: 08444 159000
 E: info@groundsure.com
 W: www.groundsure.com

© Crown copyright and database rights 2024 Ordnance Survey 100035207

Production date: 02 May 2024

Map legend available at:
www.groundsure.com/sites/default/files/groundsure_legend.pdf



Site Details:

Scotland, Red Line Boundary


Client Ref: Scotland, Red Line Boundary
Report Ref: GSIP-2024-14714-18279_Landline_10_21
Grid Ref: 232644, 829475

Map Name: LandLine

Map date: 2003

Scale: 1:1,250

Printed at: 1:1,250

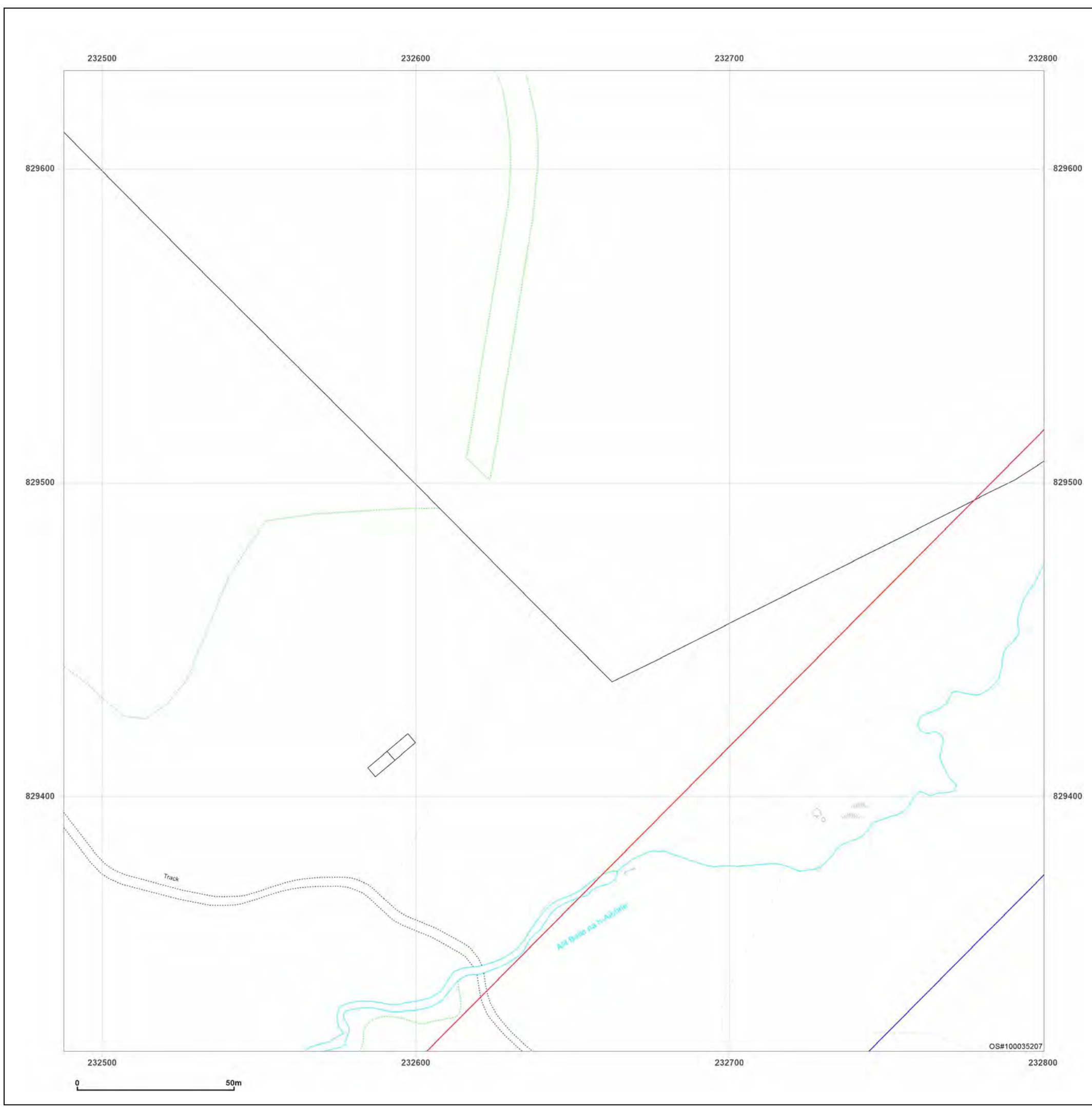


Produced by
 Groundsure Insights
 T: 08444 159000
 E: info@groundsure.com
 W: www.groundsure.com

© Crown copyright and database rights 2024 Ordnance Survey 100035207

Production date: 02 May 2024

Map legend available at:
www.groundsure.com/sites/default/files/groundsure_legend.pdf



Site Details:

Scotland, Red Line Boundary


Client Ref: Scotland, Red Line Boundary
Report Ref: GSIP-2024-14714-18279_Landline_14_25
Grid Ref: 233844, 830675

Map Name: LandLine

Map date: 2003

Scale: 1:1,250

Printed at: 1:1,250

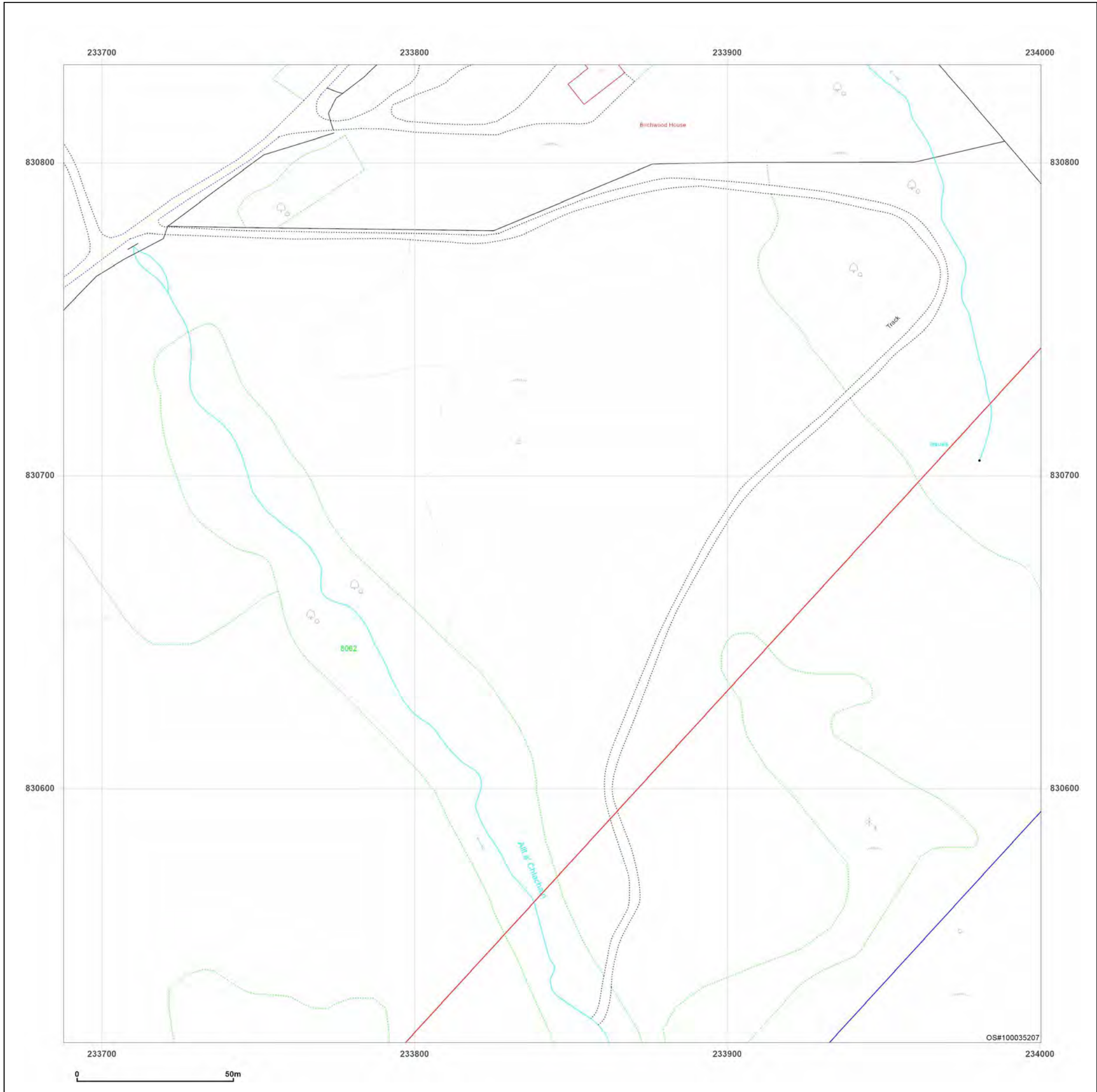


Produced by
 Groundsure Insights
 T: 08444 159000
 E: info@groundsure.com
 W: www.groundsure.com

© Crown copyright and database rights 2024 Ordnance Survey 100035207

Production date: 02 May 2024


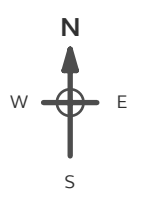
Map legend available at:
www.groundsure.com/sites/default/files/groundsure_legend.pdf



Site Details:
Scotland, Red Line Boundary

Client Ref: Scotland, Red Line Boundary
Report Ref: GSIP-2024-14714-18279_Landline_17_27
Grid Ref: 234744, 831275

Map Name: LandLine
Map date: 2003
Scale: 1:1,250
Printed at: 1:1,250

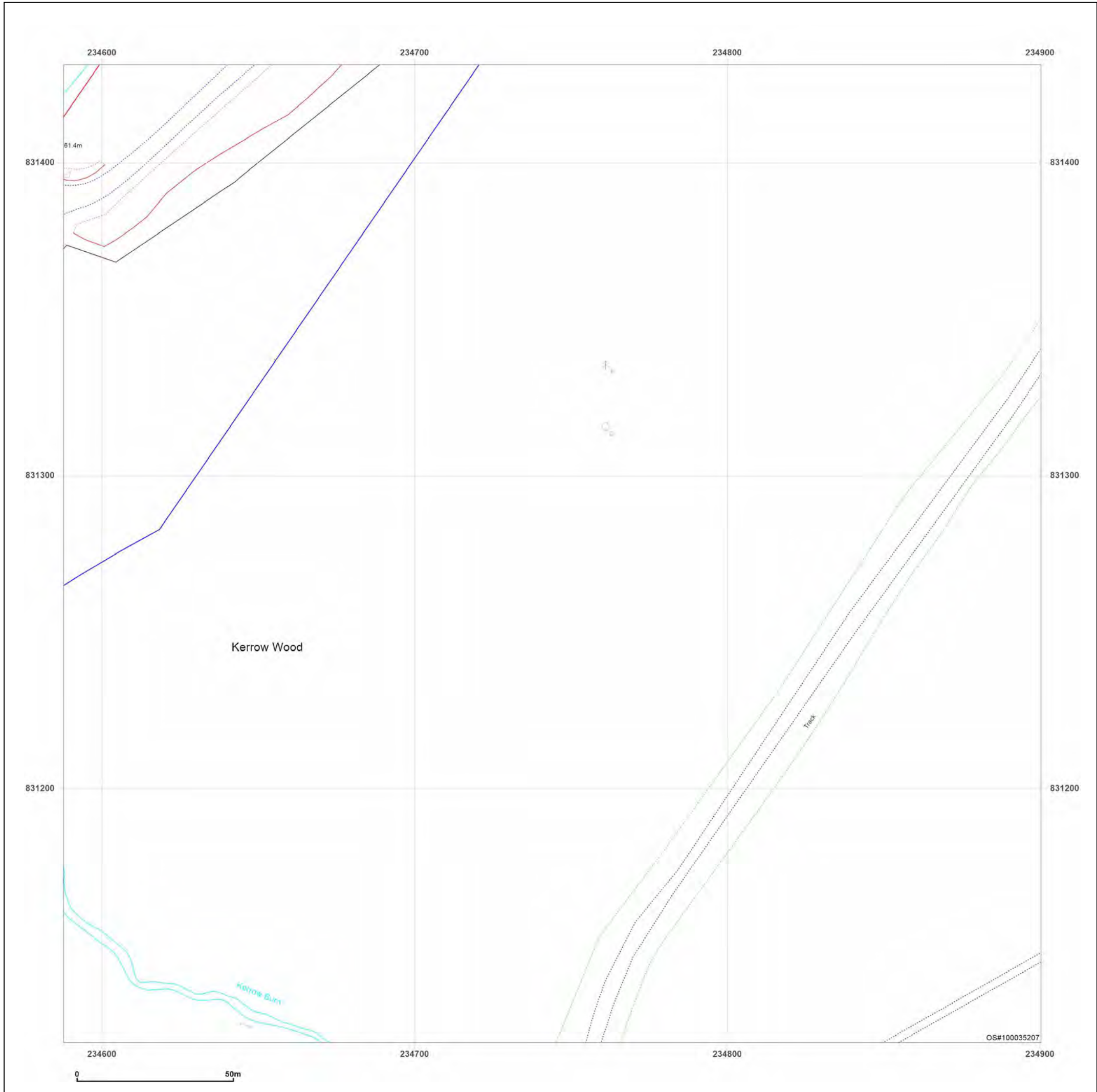


Powered by  Produced by Groundsure Insights
T: 08444 159000
E: info@groundsure.com
W: www.groundsure.com

© Crown copyright and database rights 2024 Ordnance Survey 100035207

Production date: 02 May 2024


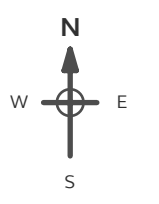
Map legend available at: www.groundsure.com/sites/default/files/groundsure_legend.pdf



Site Details:
Scotland, Red Line Boundary

Client Ref: Scotland, Red Line Boundary
Report Ref: GSIP-2024-14714-18279_Landline_18_27
Grid Ref: 235044, 831275

Map Name: LandLine
Map date: 2003
Scale: 1:1,250
Printed at: 1:1,250

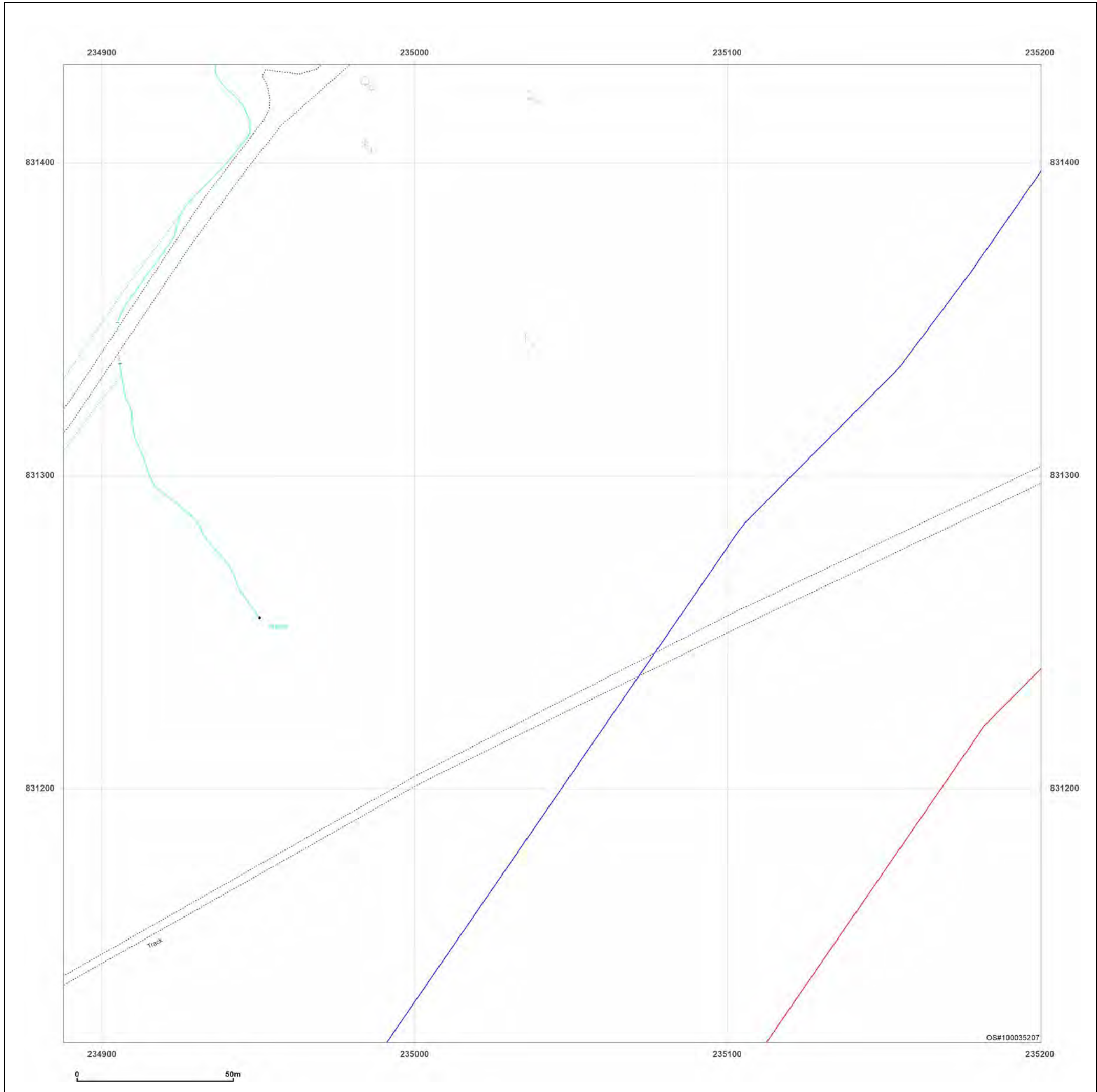


Powered by  Produced by Groundsure Insights
T: 08444 159000
E: info@groundsure.com
W: www.groundsure.com

© Crown copyright and database rights 2024 Ordnance Survey 100035207

Production date: 02 May 2024

Map legend available at: www.groundsure.com/sites/default/files/groundsure_legend.pdf



Site Details:

Scotland, Red Line Boundary

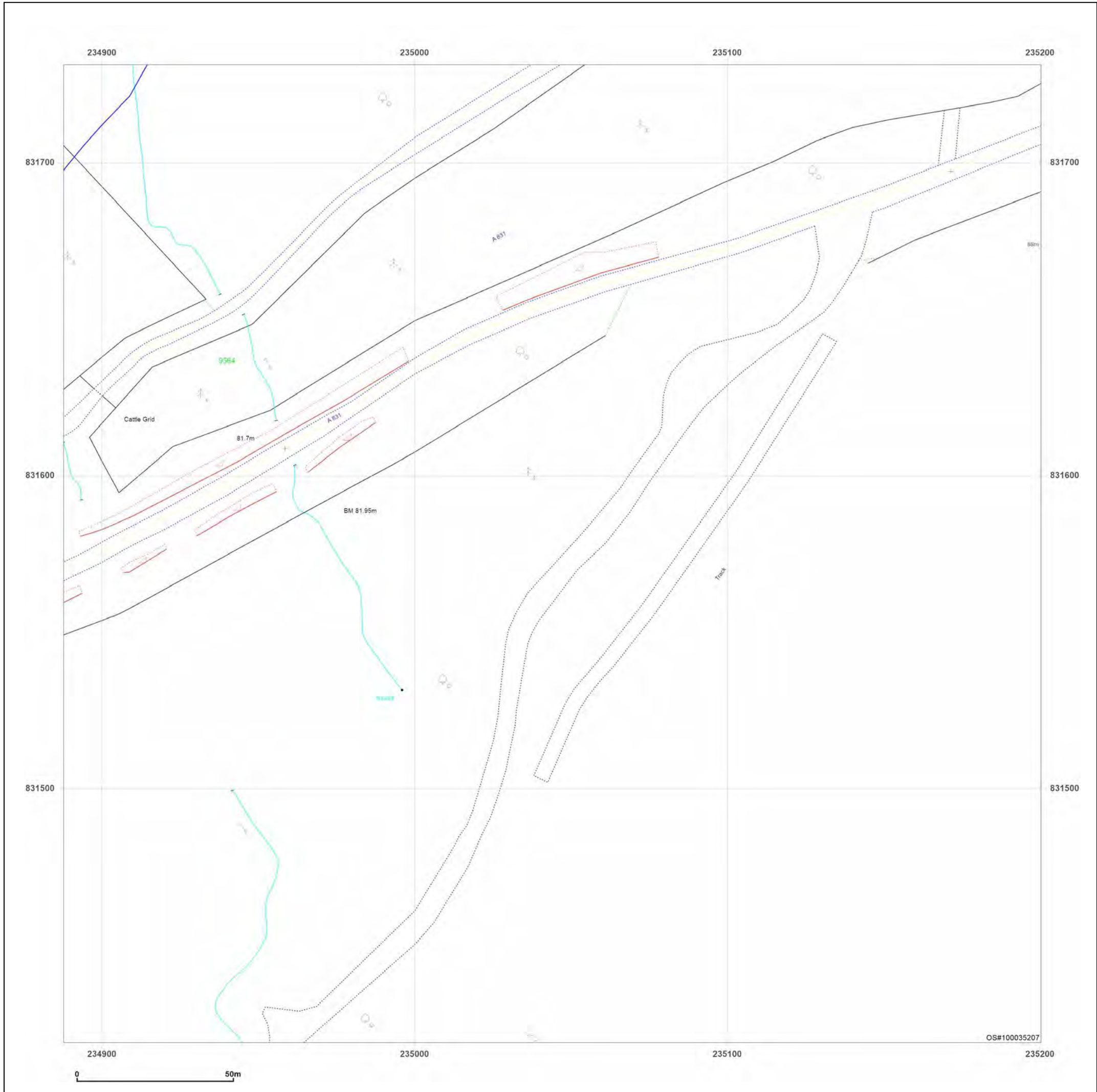

Client Ref: Scotland, Red Line Boundary
Report Ref: GSIP-2024-14714-18279_Landline_18_28
Grid Ref: 235044, 831575

Map Name: LandLine

Map date: 2003

Scale: 1:1,250

Printed at: 1:1,250



Produced by
 Groundsure Insights
 T: 08444 159000
 E: info@groundsure.com
 W: www.groundsure.com

© Crown copyright and database rights 2024 Ordnance Survey 100035207

Production date: 02 May 2024

Map legend available at:
www.groundsure.com/sites/default/files/groundsure_legend.pdf