

**Site Details:**  
Scotland, Red Line Boundary

**Client Ref:** Scotland, Red Line Boundary  
**Report Ref:** GSIP-2024-14714-18279\_SS\_1\_1  
**Grid Ref:** 230144, 823925

**Map Name:** County Series  
**Map date:** 1872  
**Scale:** 1:10,560  
**Printed at:** 1:10,560



Surveyed 1872  
Revised 1872  
Edition N/A  
Copyright N/A  
Levelled N/A

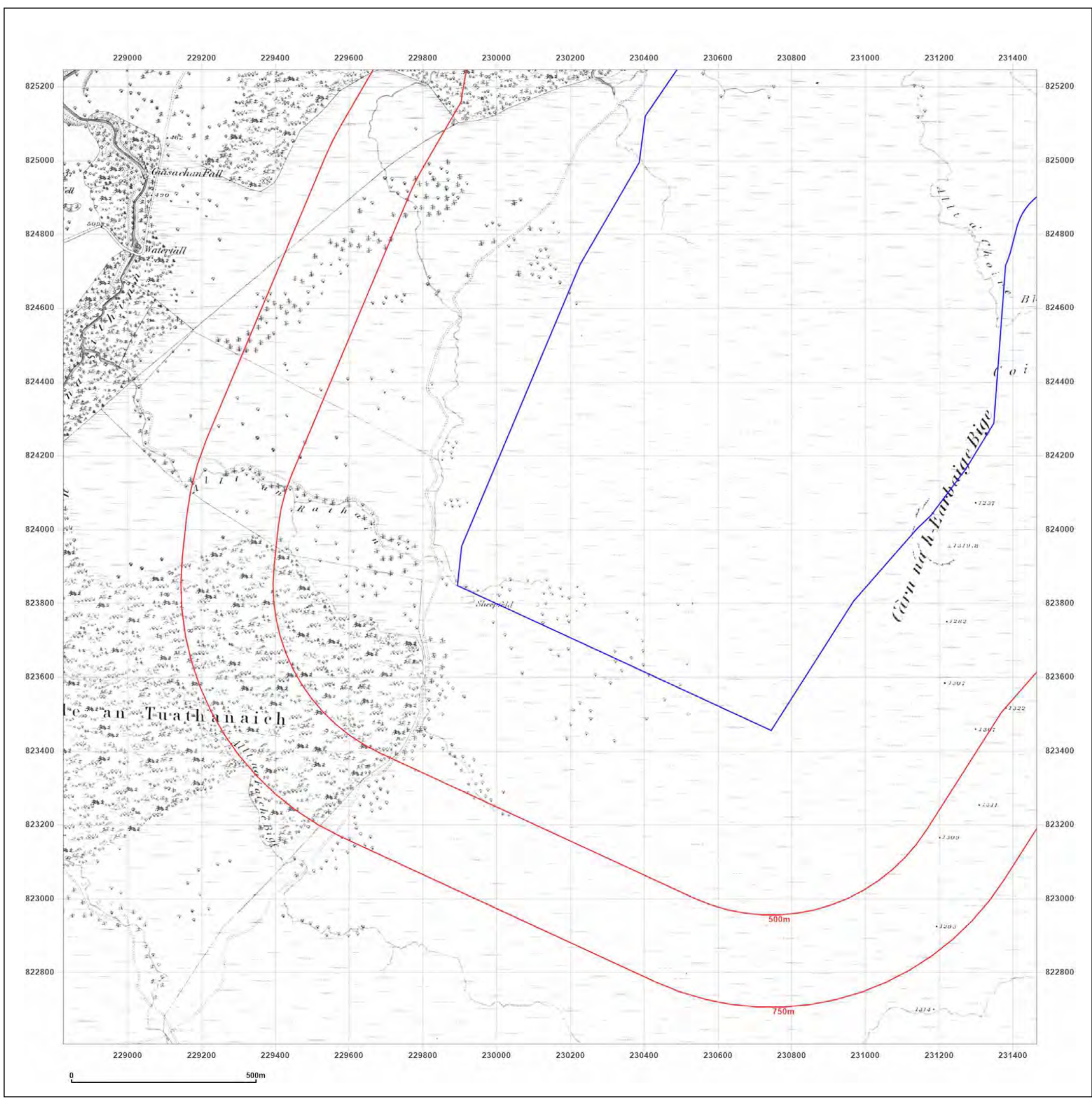


Produced by  
Groundsure Insights  
T: 08444 159000  
E: [info@groundsure.com](mailto:info@groundsure.com)  
W: [www.groundsure.com](http://www.groundsure.com)

© Crown copyright and database rights 2024 Ordnance Survey 100035207

Production date: 02 May 2024

Map legend available at:  
[www.groundsure.com/sites/default/files/groundsure\\_legend.pdf](http://www.groundsure.com/sites/default/files/groundsure_legend.pdf)



**Site Details:**  
 Scotland, Red Line Boundary

**Client Ref:** Scotland, Red Line Boundary  
**Report Ref:** GSIP-2024-14714-18279\_SS\_1\_1  
**Grid Ref:** 230144, 823925

**Map Name:** County Series  
**Map date:** 1901  
**Scale:** 1:10,560  
**Printed at:** 1:10,560



Surveyed 1872  
 Revised 1901  
 Edition N/A  
 Copyright N/A  
 Levelled N/A

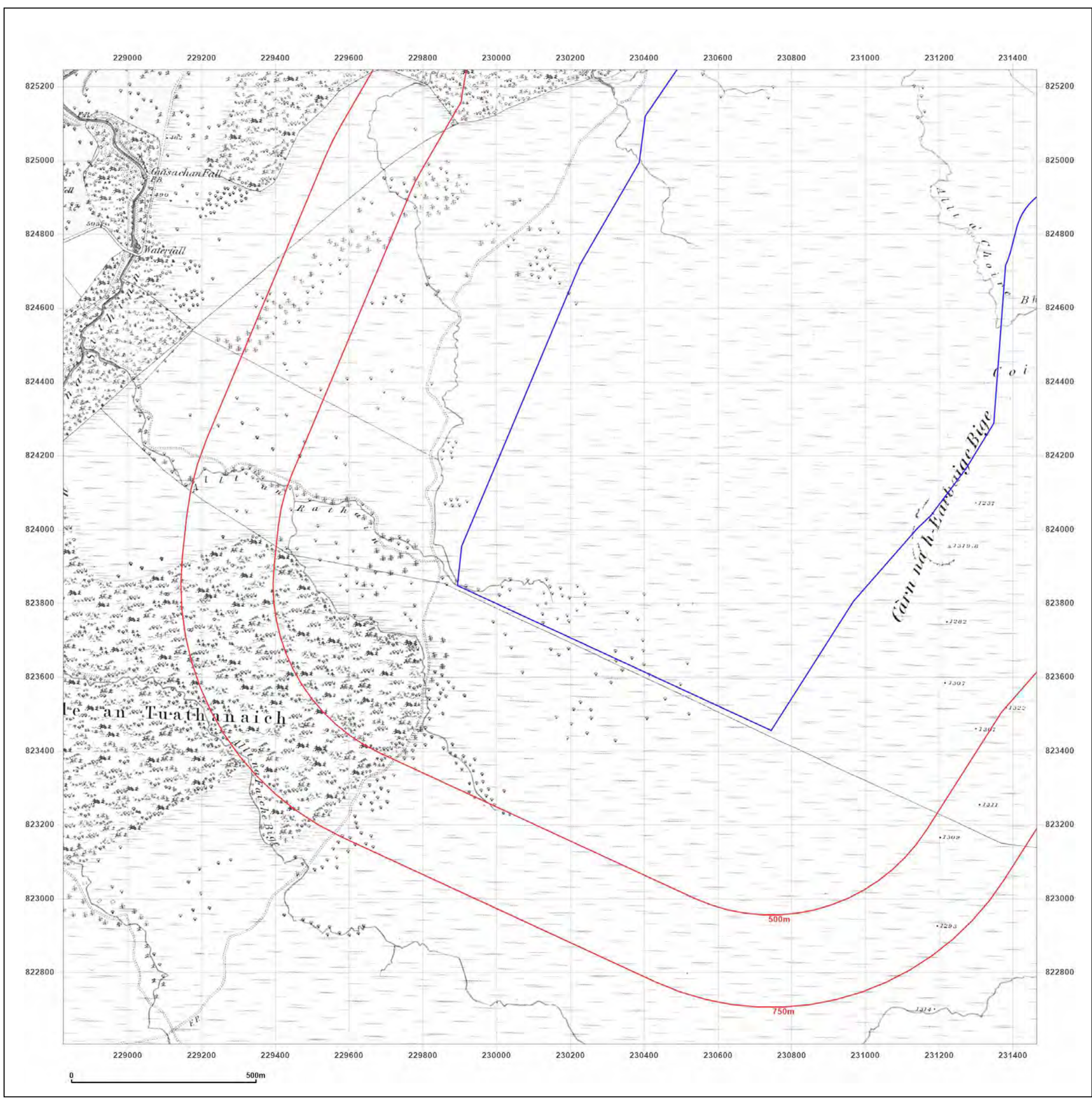


Produced by  
 Groundsure Insights  
 T: 08444 159000  
 E: [info@groundsure.com](mailto:info@groundsure.com)  
 W: [www.groundsure.com](http://www.groundsure.com)

© Crown copyright and database rights 2024 Ordnance Survey 100035207

Production date: 02 May 2024

Map legend available at:  
[www.groundsure.com/sites/default/files/groundsure\\_legend.pdf](http://www.groundsure.com/sites/default/files/groundsure_legend.pdf)



**Site Details:**

Scotland, Red Line Boundary


**Client Ref:** Scotland, Red Line Boundary  
**Report Ref:** GSIP-2024-14714-18279\_SS\_1\_1  
**Grid Ref:** 230144, 823925

**Map Name:** Provisional

**Map date:** 1969

**Scale:** 1:10,560

**Printed at:** 1:10,560



Surveyed 1966  
 Revised 1969  
 Edition N/A  
 Copyright N/A  
 Levelled N/A

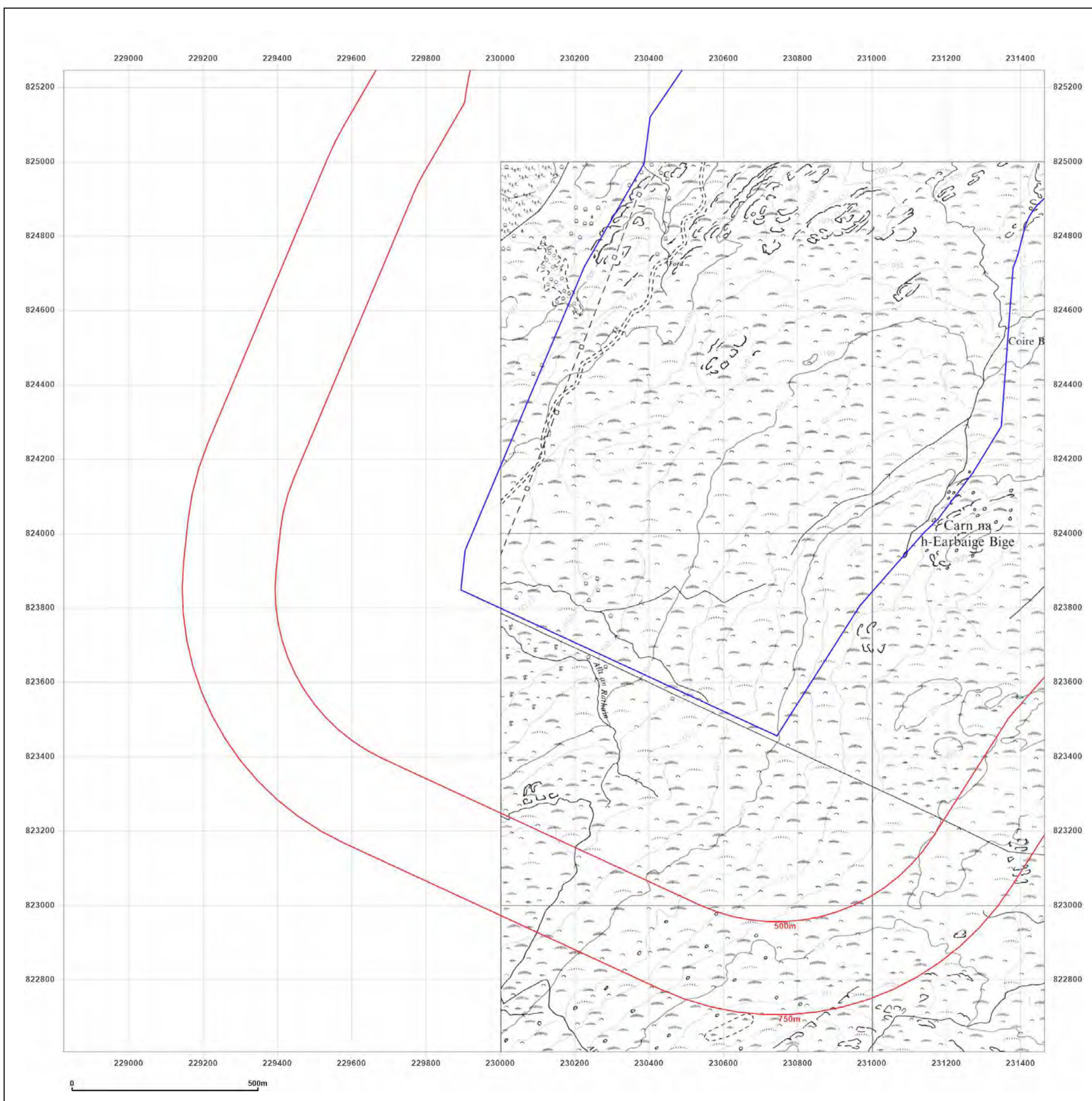


Produced by  
 Groundsure Insights  
 T: 08444 159000  
 E: [info@groundsure.com](mailto:info@groundsure.com)  
 W: [www.groundsure.com](http://www.groundsure.com)

© Crown copyright and database rights 2024 Ordnance Survey 100035207

Production date: 02 May 2024

Map legend available at:  
[www.groundsure.com/sites/default/files/groundsure\\_legend.pdf](http://www.groundsure.com/sites/default/files/groundsure_legend.pdf)



**Site Details:**

Scotland, Red Line Boundary

**Client Ref:** Scotland, Red Line Boundary  
**Report Ref:** GSIP-2024-14714-18279\_SS\_1\_1  
**Grid Ref:** 230144, 823925

**Map Name:** National Grid

**Map date:** 1971


**Scale:** 1:10,000

**Printed at:** 1:10,000



Surveyed 1968  
 Revised 1970  
 Edition N/A  
 Copyright 1971  
 Levelled N/A

Surveyed 1969  
 Revised 1971  
 Edition N/A  
 Copyright 1971  
 Levelled N/A



Surveyed 1967  
 Revised 1970  
 Edition N/A  
 Copyright 1971  
 Levelled N/A

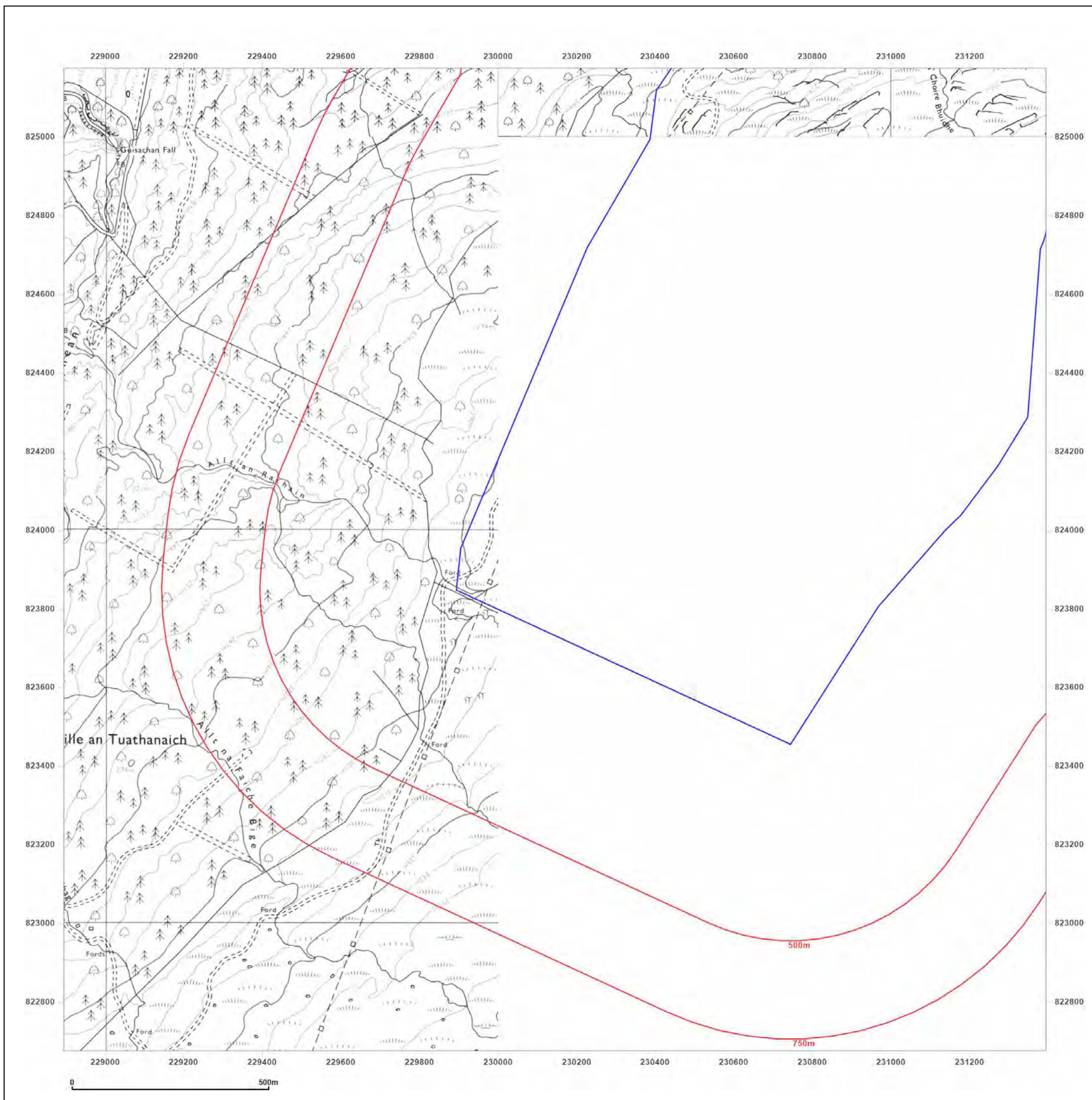


Produced by  
 Groundsure Insights  
 T: 08444 159000  
 E: [info@groundsure.com](mailto:info@groundsure.com)  
 W: [www.groundsure.com](http://www.groundsure.com)

© Crown copyright and database rights 2024 Ordnance Survey 100035207

Production date: 02 May 2024

Map legend available at:  
[www.groundsure.com/sites/default/files/groundsure\\_legend.pdf](http://www.groundsure.com/sites/default/files/groundsure_legend.pdf)



**Site Details:**

Scotland, Red Line Boundary


**Client Ref:** Scotland, Red Line Boundary  
**Report Ref:** GSIP-2024-14714-18279\_SS\_1\_1  
**Grid Ref:** 230144, 823925

**Map Name:** National Grid

**Map date:** 1991

**Scale:** 1:10,000

**Printed at:** 1:10,000



Surveyed 1991  
 Revised 1991  
 Edition N/A  
 Copyright N/A  
 Levelled N/A

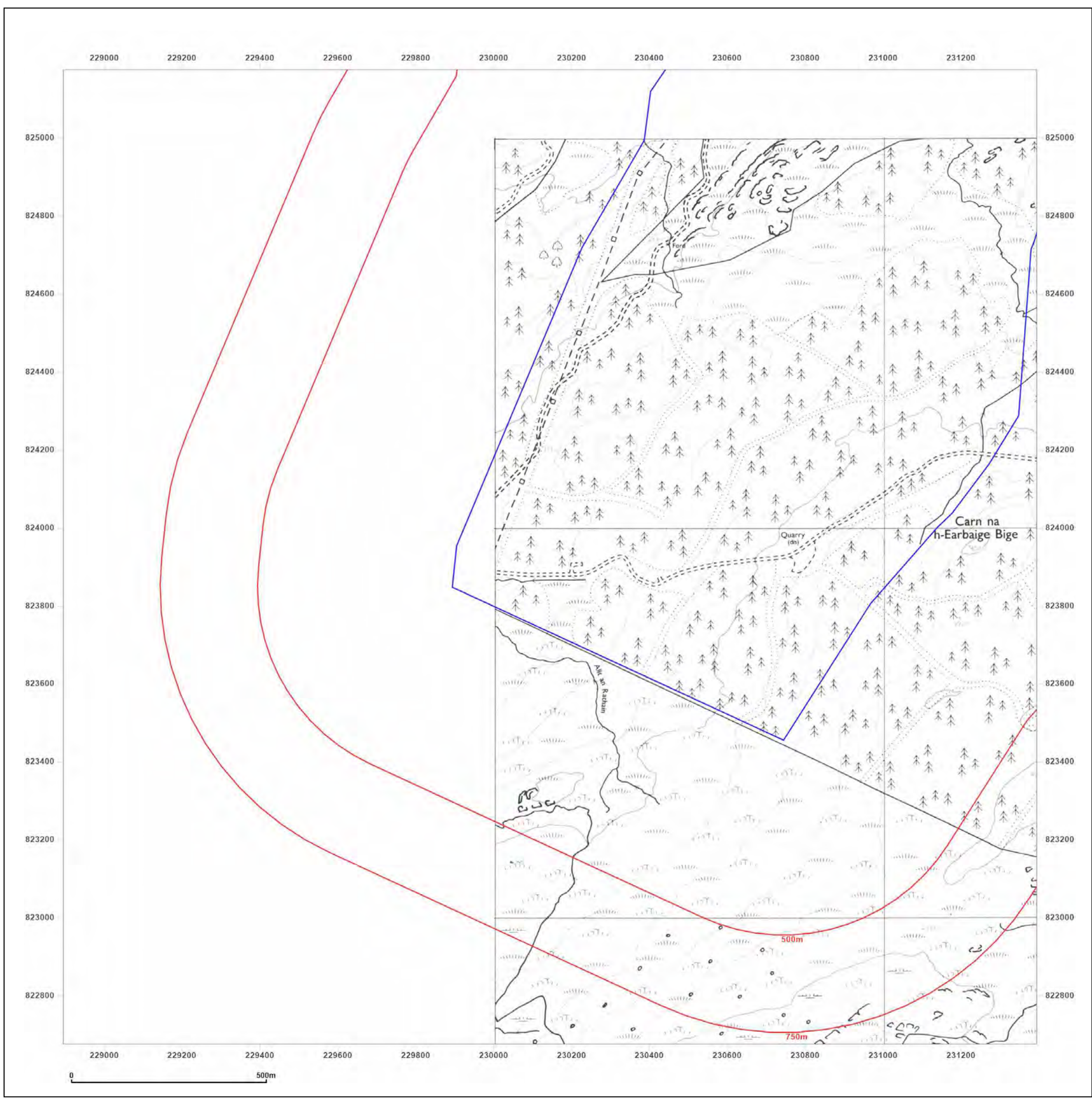


Produced by  
 Groundsure Insights  
 T: 08444 159000  
 E: [info@groundsure.com](mailto:info@groundsure.com)  
 W: [www.groundsure.com](http://www.groundsure.com)

© Crown copyright and database rights 2024 Ordnance Survey 100035207

Production date: 02 May 2024

Map legend available at:  
[www.groundsure.com/sites/default/files/groundsure\\_legend.pdf](http://www.groundsure.com/sites/default/files/groundsure_legend.pdf)



**Site Details:**

Scotland, Red Line Boundary


**Client Ref:** Scotland, Red Line Boundary  
**Report Ref:** GSIP-2024-14714-18279\_SS\_1\_1  
**Grid Ref:** 230144, 823925

**Map Name:** National Grid

**Map date:** 2001

**Scale:** 1:10,000

**Printed at:** 1:10,000

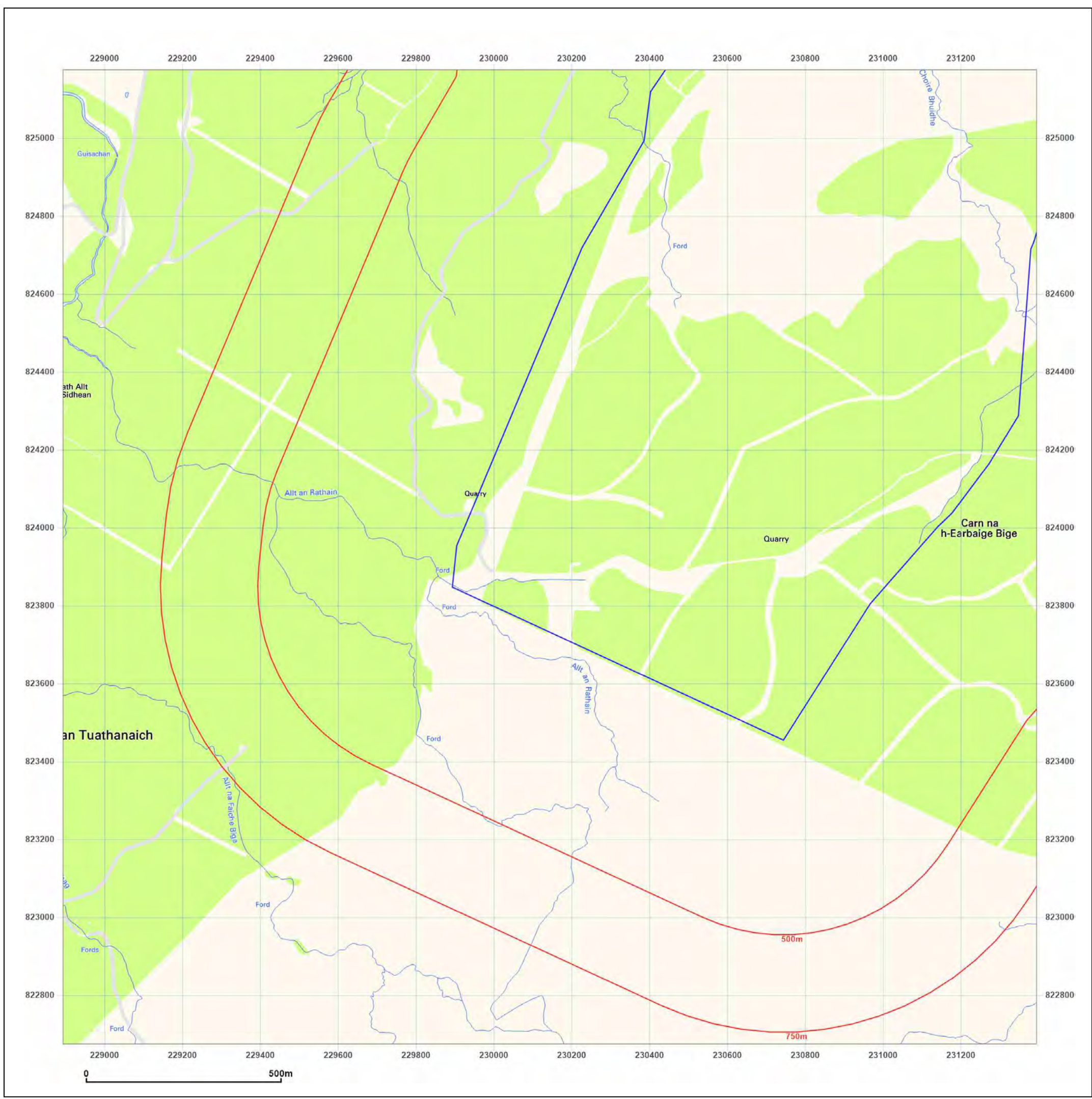


Produced by  
 Groundsure Insights  
 T: 08444 159000  
 E: [info@groundsure.com](mailto:info@groundsure.com)  
 W: [www.groundsure.com](http://www.groundsure.com)

© Crown copyright and database rights 2024 Ordnance Survey 100035207

Production date: 02 May 2024

Map legend available at:  
[www.groundsure.com/sites/default/files/groundsure\\_legend.pdf](http://www.groundsure.com/sites/default/files/groundsure_legend.pdf)



**Site Details:**

Scotland, Red Line Boundary


**Client Ref:** Scotland, Red Line Boundary  
**Report Ref:** GSIP-2024-14714-18279\_SS\_1\_1  
**Grid Ref:** 230144, 823925

**Map Name:** National Grid

**Map date:** 2010

**Scale:** 1:10,000

**Printed at:** 1:10,000

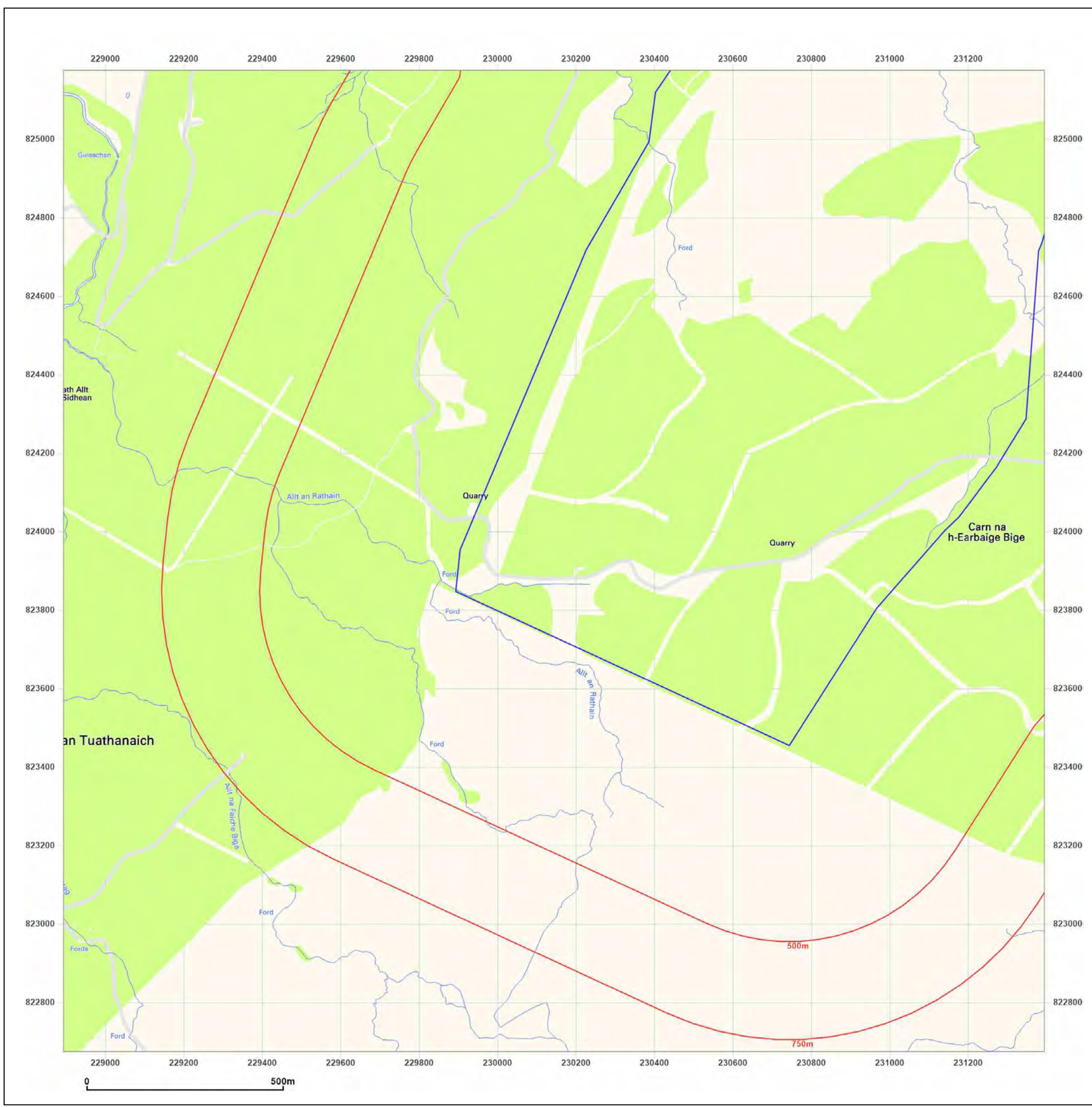


Produced by  
 Groundsure Insights  
 T: 08444 159000  
 E: [info@groundsure.com](mailto:info@groundsure.com)  
 W: [www.groundsure.com](http://www.groundsure.com)

© Crown copyright and database rights 2024 Ordnance Survey 100035207

Production date: 02 May 2024


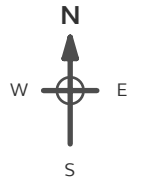
Map legend available at:  
[www.groundsure.com/sites/default/files/groundsure\\_legend.pdf](http://www.groundsure.com/sites/default/files/groundsure_legend.pdf)



**Site Details:**  
Scotland, Red Line Boundary

**Client Ref:** Scotland, Red Line Boundary  
**Report Ref:** GSIP-2024-14714-18279\_SS\_1\_1  
**Grid Ref:** 230144, 823925

**Map Name:** National Grid  
**Map date:** 2024  
**Scale:** 1:10,000  
**Printed at:** 1:10,000

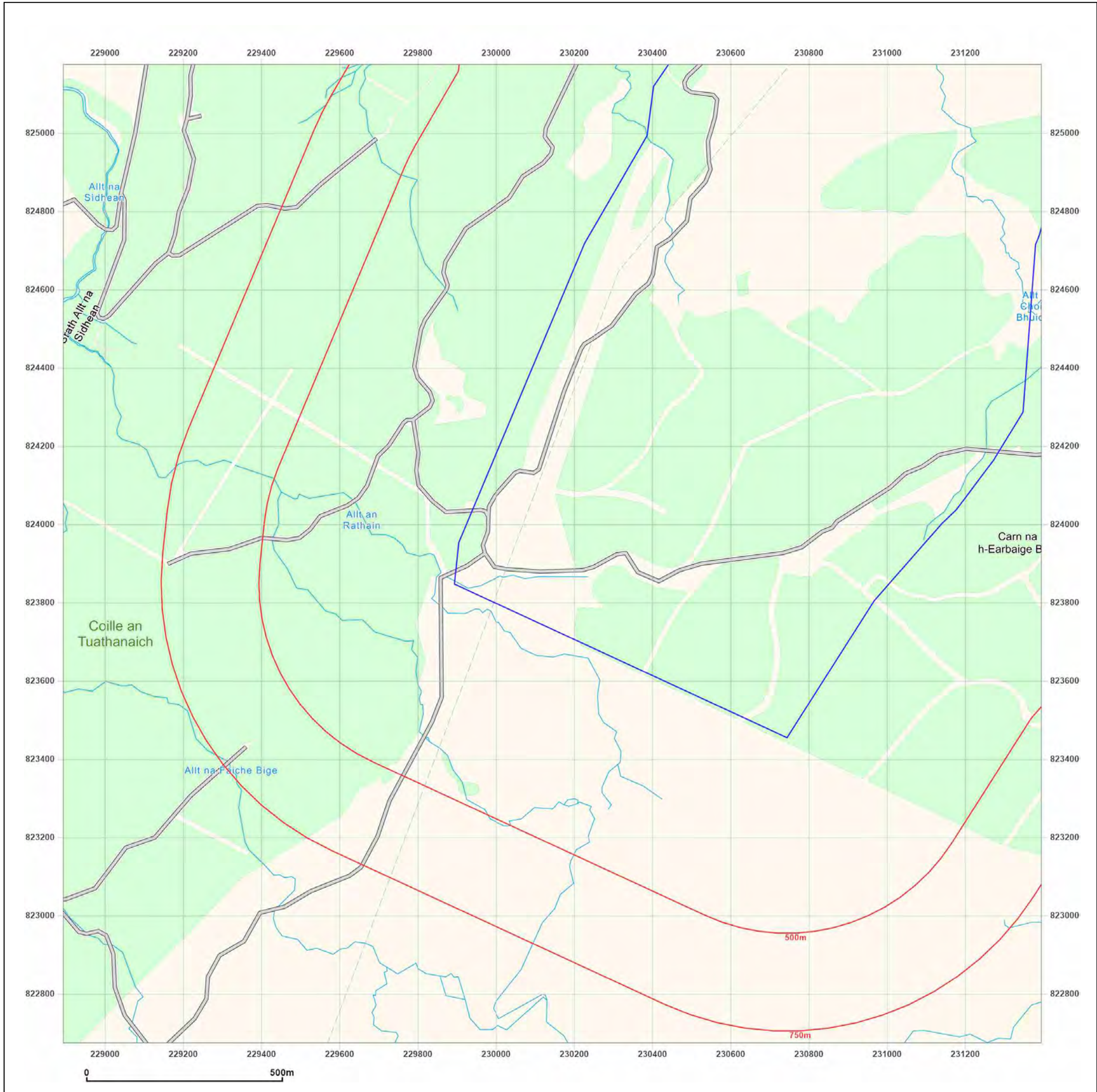


**Powered by**  Produced by Groundsure Insights  
T: 08444 159000  
E: [info@groundsure.com](mailto:info@groundsure.com)  
W: [www.groundsure.com](http://www.groundsure.com)

© Crown copyright and database rights 2024 Ordnance Survey 100035207

Production date: 02 May 2024

Map legend available at: [www.groundsure.com/sites/default/files/groundsure\\_legend.pdf](http://www.groundsure.com/sites/default/files/groundsure_legend.pdf)





**Site Details:**

Scotland, Red Line Boundary

**Client Ref:** Scotland, Red Line Boundary  
**Report Ref:** GSIP-2024-14714-18279\_SS\_1\_2  
**Grid Ref:** 230144, 826425

**Map Name:** County Series

**Map date:** 1872

**Scale:** 1:10,560

**Printed at:** 1:10,560



Surveyed 1872  
 Revised 1872  
 Edition N/A  
 Copyright N/A  
 Levelled N/A

Surveyed 1872  
 Revised 1872  
 Edition N/A  
 Copyright N/A  
 Levelled N/A

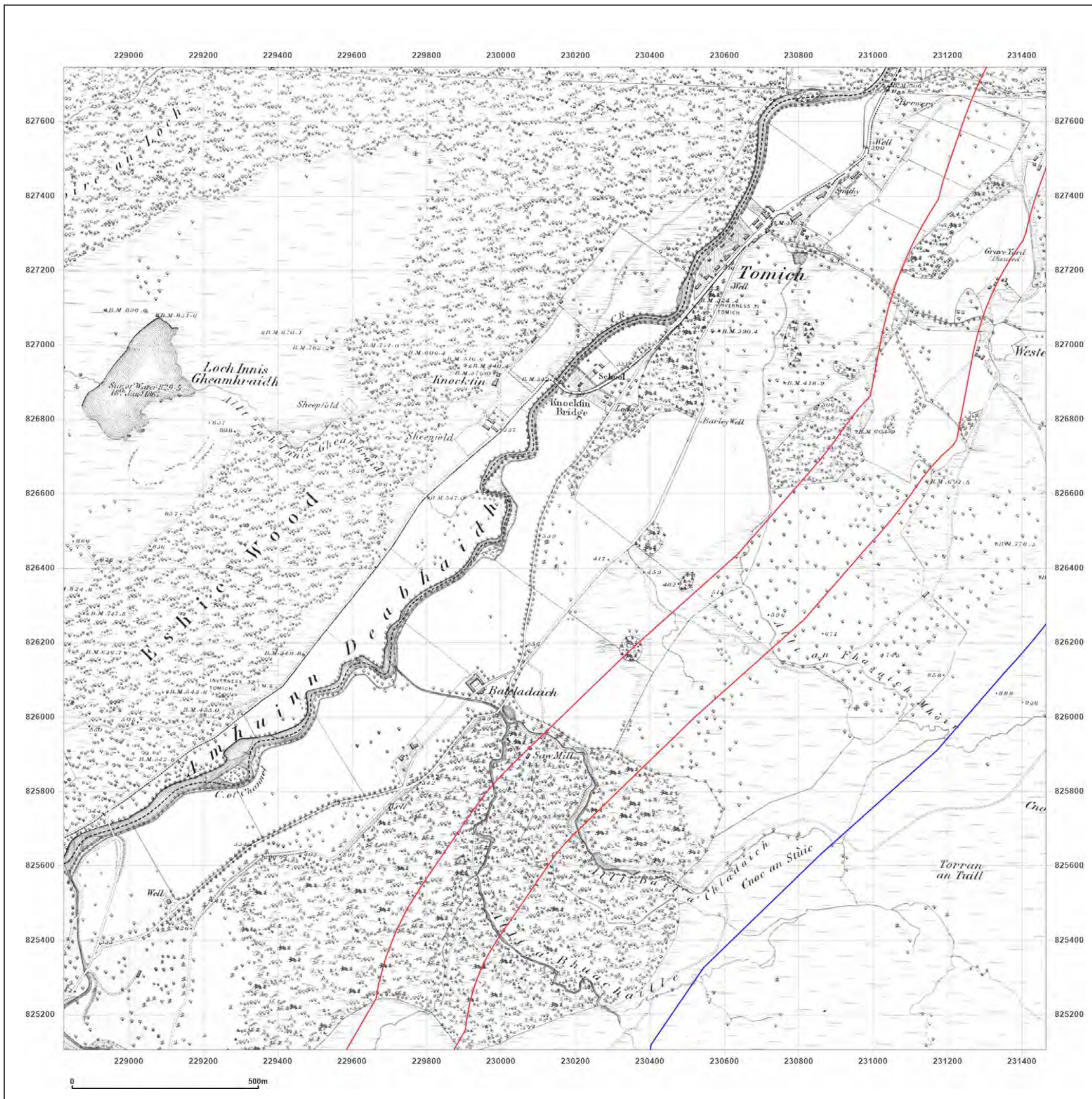


Produced by  
 Groundsure Insights  
 T: 08444 159000  
 E: [info@groundsure.com](mailto:info@groundsure.com)  
 W: [www.groundsure.com](http://www.groundsure.com)

© Crown copyright and database rights 2024 Ordnance Survey 100035207

Production date: 02 May 2024

Map legend available at:  
[www.groundsure.com/sites/default/files/groundsure\\_legend.pdf](http://www.groundsure.com/sites/default/files/groundsure_legend.pdf)



**Site Details:**

Scotland, Red Line Boundary

**Client Ref:** Scotland, Red Line Boundary  
**Report Ref:** GSIP-2024-14714-18279\_SS\_1\_2  
**Grid Ref:** 230144, 826425

**Map Name:** County Series

**Map date:** 1901

**Scale:** 1:10,560

**Printed at:** 1:10,560



Surveyed 1872  
 Revised 1901  
 Edition N/A  
 Copyright N/A  
 Levelled N/A

Surveyed 1872  
 Revised 1901  
 Edition N/A  
 Copyright N/A  
 Levelled N/A

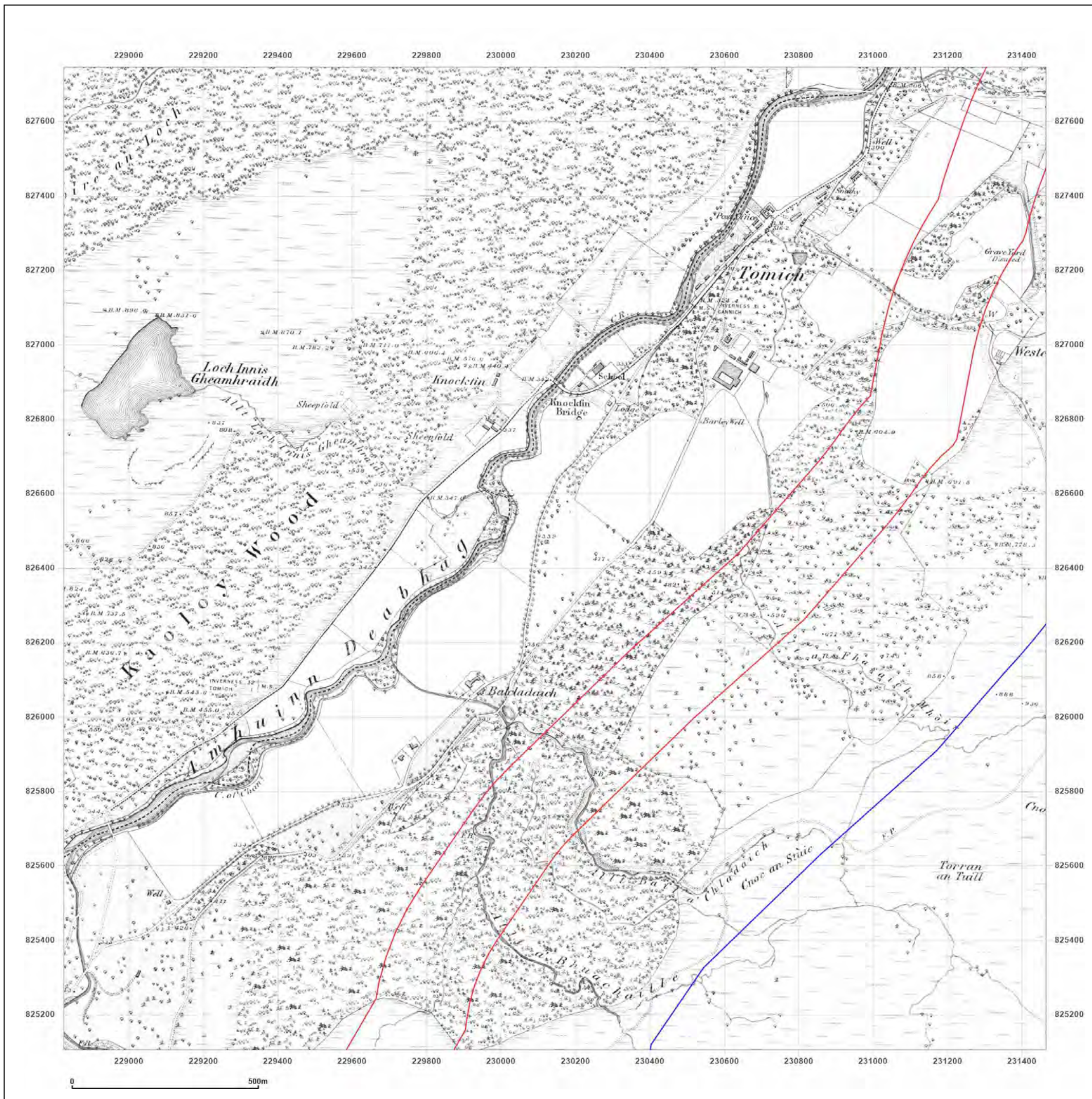


Produced by  
 Groundsure Insights  
 T: 08444 159000  
 E: [info@groundsure.com](mailto:info@groundsure.com)  
 W: [www.groundsure.com](http://www.groundsure.com)

© Crown copyright and database rights 2024 Ordnance Survey 100035207

Production date: 02 May 2024

Map legend available at:  
[www.groundsure.com/sites/default/files/groundsure\\_legend.pdf](http://www.groundsure.com/sites/default/files/groundsure_legend.pdf)



**Site Details:**

Scotland, Red Line Boundary

**Client Ref:** Scotland, Red Line Boundary  
**Report Ref:** GSIP-2024-14714-18279\_SS\_1\_2  
**Grid Ref:** 230144, 826425

**Map Name:** National Grid

**Map date:** 1971

**Scale:** 1:10,000

**Printed at:** 1:10,000



Surveyed 1968  
 Revised 1970  
 Edition N/A  
 Copyright 1971  
 Levelled N/A

Surveyed 1969  
 Revised 1971  
 Edition N/A  
 Copyright 1971  
 Levelled N/A

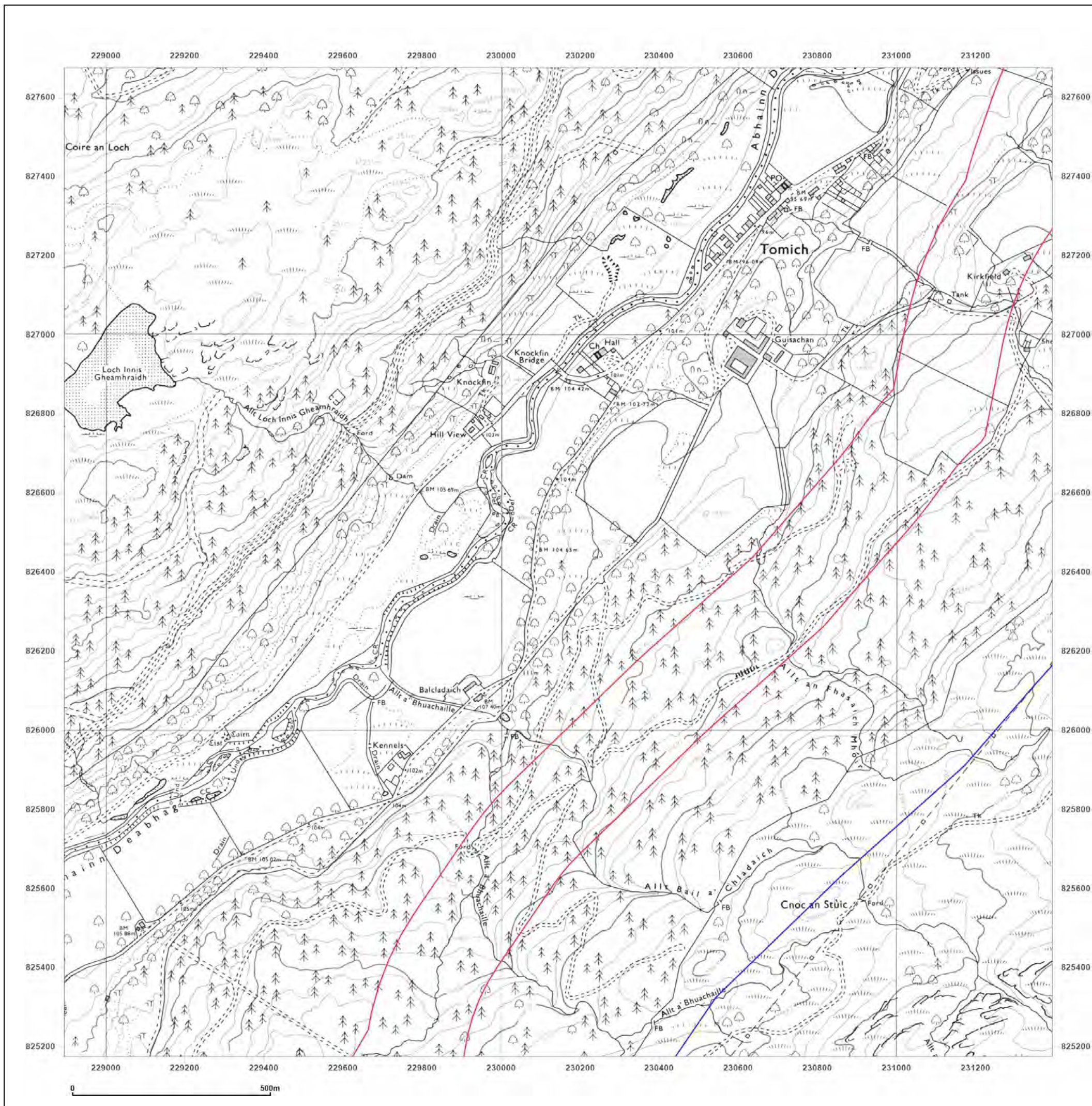


Produced by  
 Groundsure Insights  
 T: 08444 159000  
 E: [info@groundsure.com](mailto:info@groundsure.com)  
 W: [www.groundsure.com](http://www.groundsure.com)

© Crown copyright and database rights 2024 Ordnance Survey 100035207

Production date: 02 May 2024


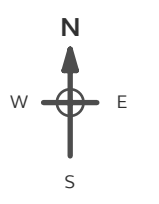
Map legend available at:  
[www.groundsure.com/sites/default/files/groundsure\\_legend.pdf](http://www.groundsure.com/sites/default/files/groundsure_legend.pdf)



**Site Details:**  
Scotland, Red Line Boundary

**Client Ref:** Scotland, Red Line Boundary  
**Report Ref:** GSIP-2024-14714-18279\_SS\_1\_2  
**Grid Ref:** 230144, 826425

**Map Name:** National Grid  
**Map date:** 2001  
**Scale:** 1:10,000  
**Printed at:** 1:10,000

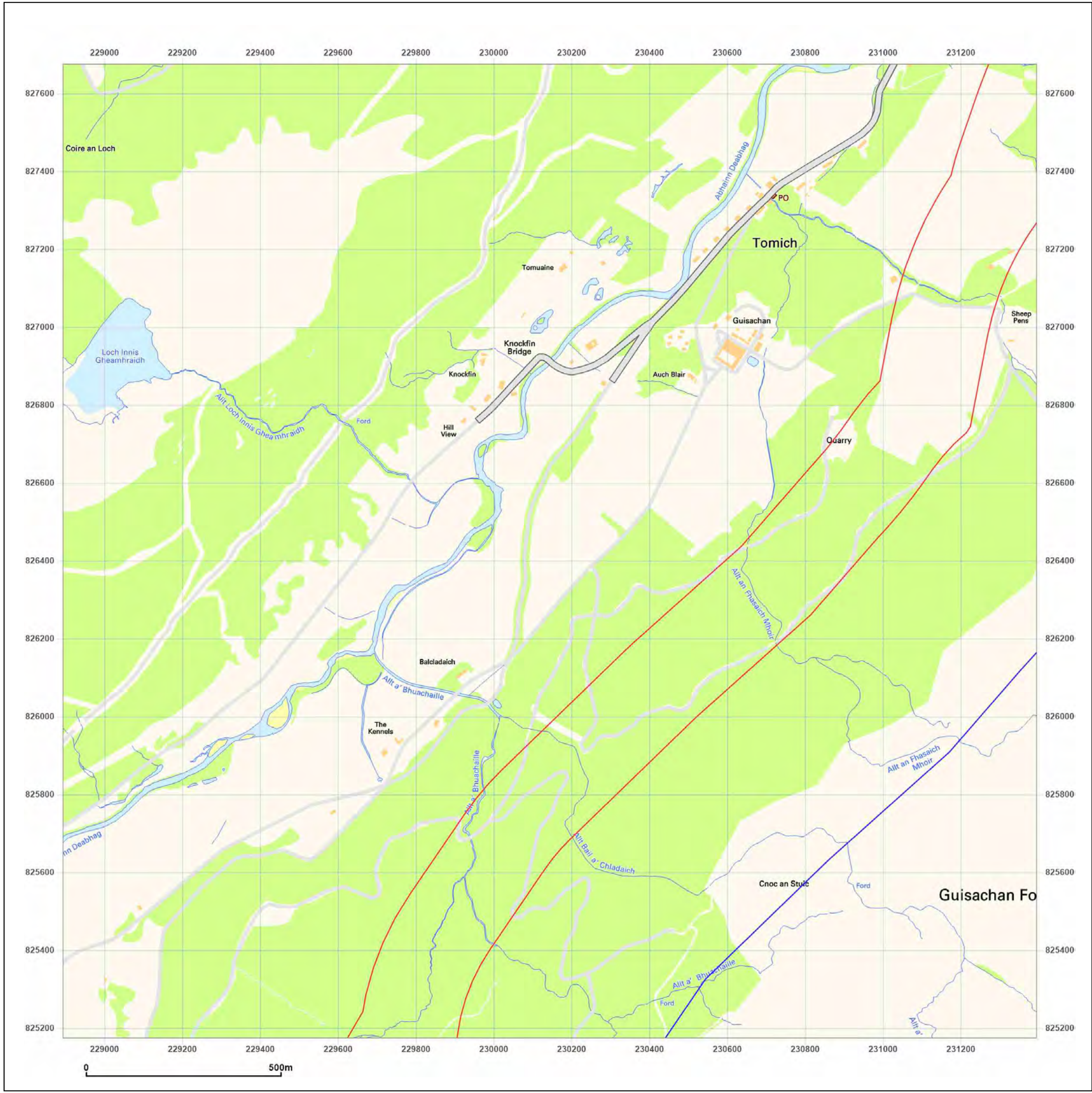


**Powered by**  Produced by Groundsure Insights  
T: 08444 159000  
E: [info@groundsure.com](mailto:info@groundsure.com)  
W: [www.groundsure.com](http://www.groundsure.com)

© Crown copyright and database rights 2024 Ordnance Survey 100035207

Production date: 02 May 2024

Map legend available at: [www.groundsure.com/sites/default/files/groundsure\\_legend.pdf](http://www.groundsure.com/sites/default/files/groundsure_legend.pdf)



**Site Details:**

Scotland, Red Line Boundary


**Client Ref:** Scotland, Red Line Boundary  
**Report Ref:** GSIP-2024-14714-18279\_SS\_1\_2  
**Grid Ref:** 230144, 826425

**Map Name:** National Grid

**Map date:** 2010

**Scale:** 1:10,000

**Printed at:** 1:10,000

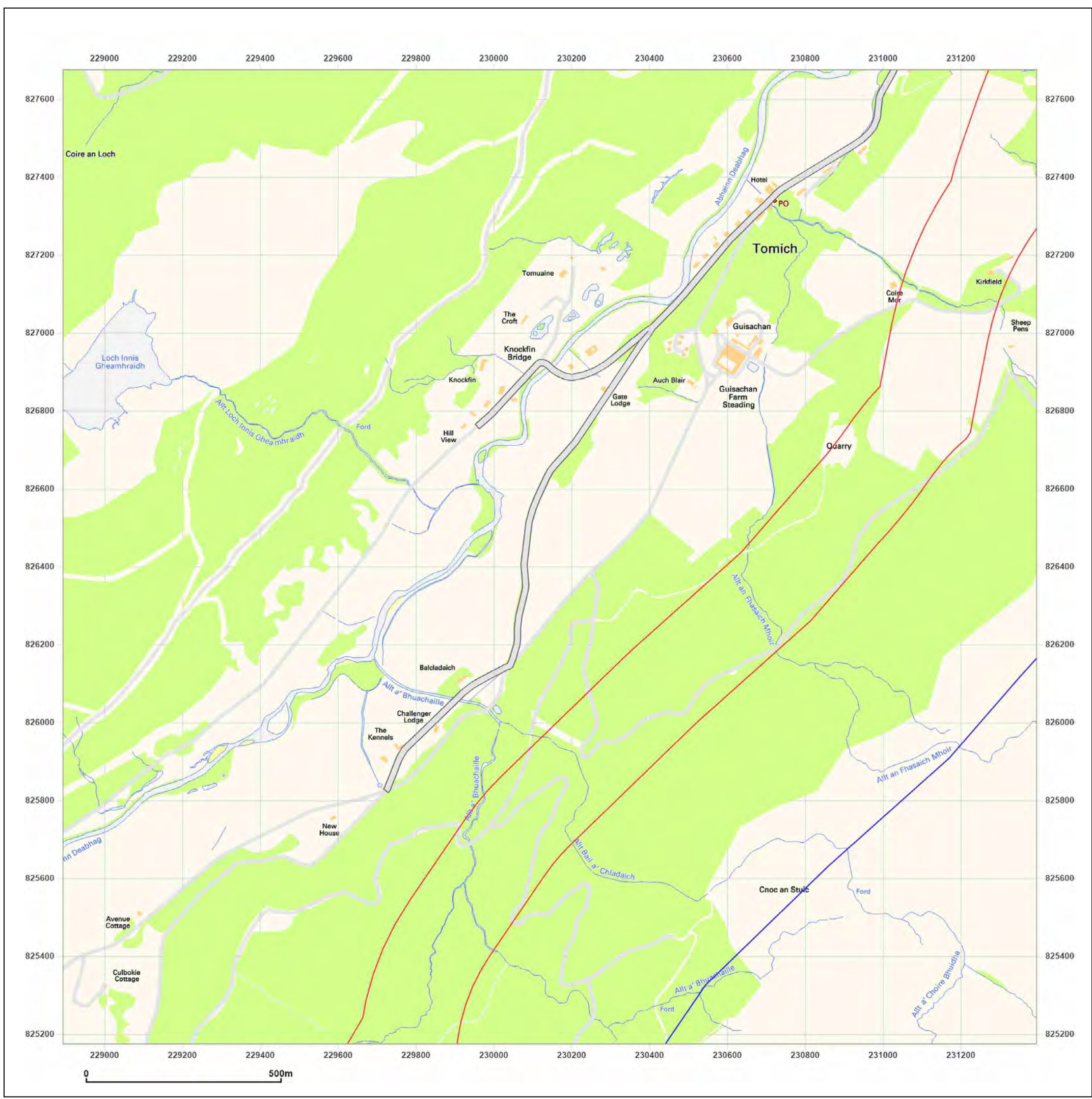


Produced by  
 Groundsure Insights  
 T: 08444 159000  
 E: [info@groundsure.com](mailto:info@groundsure.com)  
 W: [www.groundsure.com](http://www.groundsure.com)

© Crown copyright and database rights 2024 Ordnance Survey 100035207

Production date: 02 May 2024

Map legend available at:  
[www.groundsure.com/sites/default/files/groundsure\\_legend.pdf](http://www.groundsure.com/sites/default/files/groundsure_legend.pdf)



**Site Details:**

Scotland, Red Line Boundary


**Client Ref:** Scotland, Red Line Boundary  
**Report Ref:** GSIP-2024-14714-18279\_SS\_1\_2  
**Grid Ref:** 230144, 826425

**Map Name:** National Grid

**Map date:** 2024

**Scale:** 1:10,000

**Printed at:** 1:10,000



Produced by  
 Groundsure Insights  
 T: 08444 159000  
 E: [info@groundsure.com](mailto:info@groundsure.com)  
 W: [www.groundsure.com](http://www.groundsure.com)

© Crown copyright and database rights 2024 Ordnance Survey 100035207

Production date: 02 May 2024

Map legend available at:  
[www.groundsure.com/sites/default/files/groundsure\\_legend.pdf](http://www.groundsure.com/sites/default/files/groundsure_legend.pdf)

