

Site Details:
 Scotland, Red Line Boundary

Client Ref: Scotland, Red Line Boundary
Report Ref: GSIP-2024-14714-18279_SS_2_1
Grid Ref: 232644, 823925

Map Name: County Series
Map date: 1872
Scale: 1:10,560
Printed at: 1:10,560



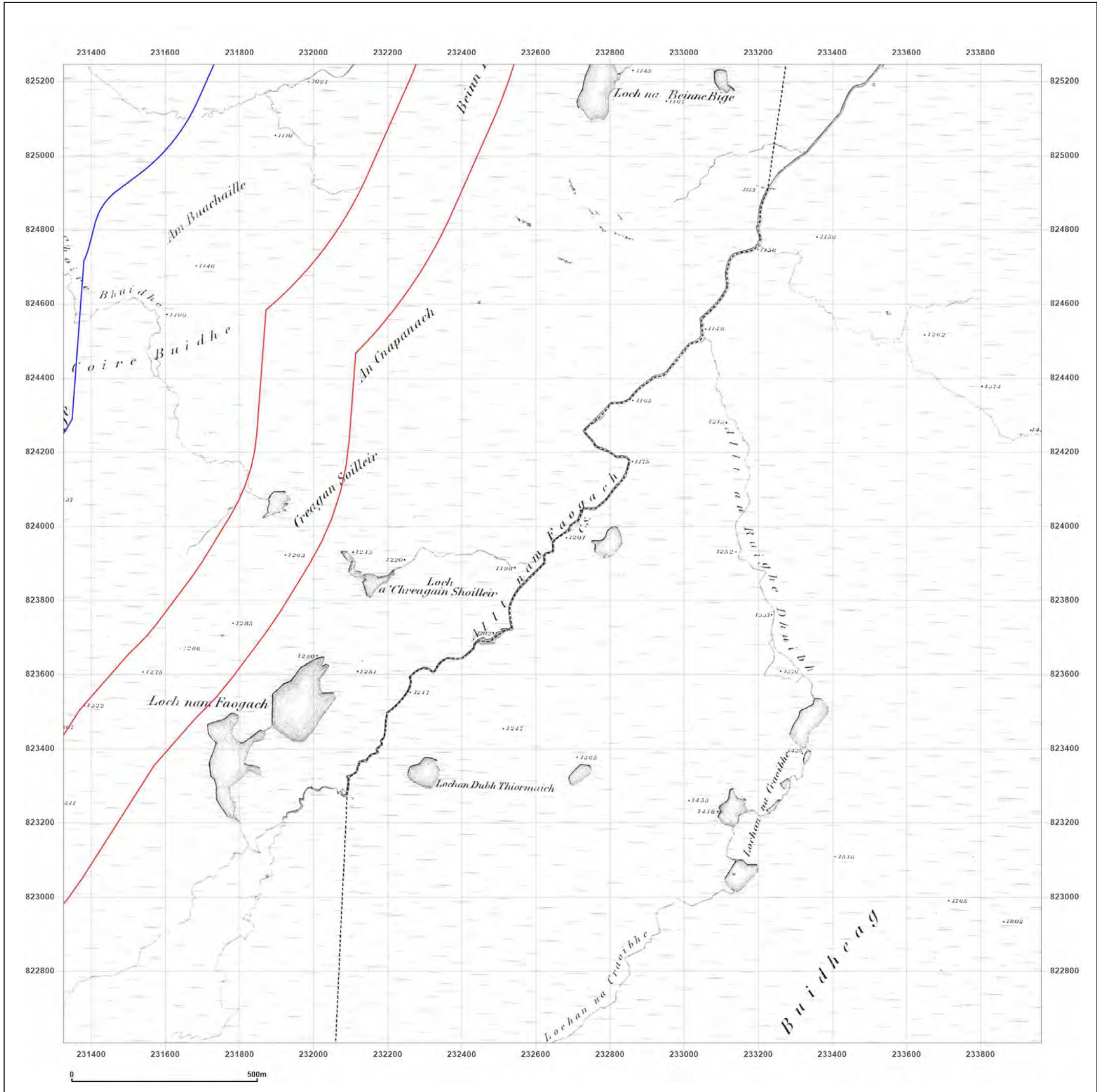
Surveyed 1872
 Revised 1872
 Edition N/A
 Copyright N/A
 Levelled N/A

Powered by
 Produced by
 Groundsure Insights
 T: 08444 159000
 E: info@groundsure.com
 W: www.groundsure.com

© Crown copyright and database rights 2024 Ordnance Survey 100035207

Production date: 02 May 2024

Map legend available at:
www.groundsure.com/sites/default/files/groundsure_legend.pdf



Site Details:

Scotland, Red Line Boundary

Client Ref: Scotland, Red Line Boundary
Report Ref: GSIP-2024-14714-18279_SS_2_1
Grid Ref: 232644, 823925

Map Name: County Series

Map date: 1901

Scale: 1:10,560

Printed at: 1:10,560



Surveyed 1872
 Revised 1901
 Edition N/A
 Copyright N/A
 Levelled N/A

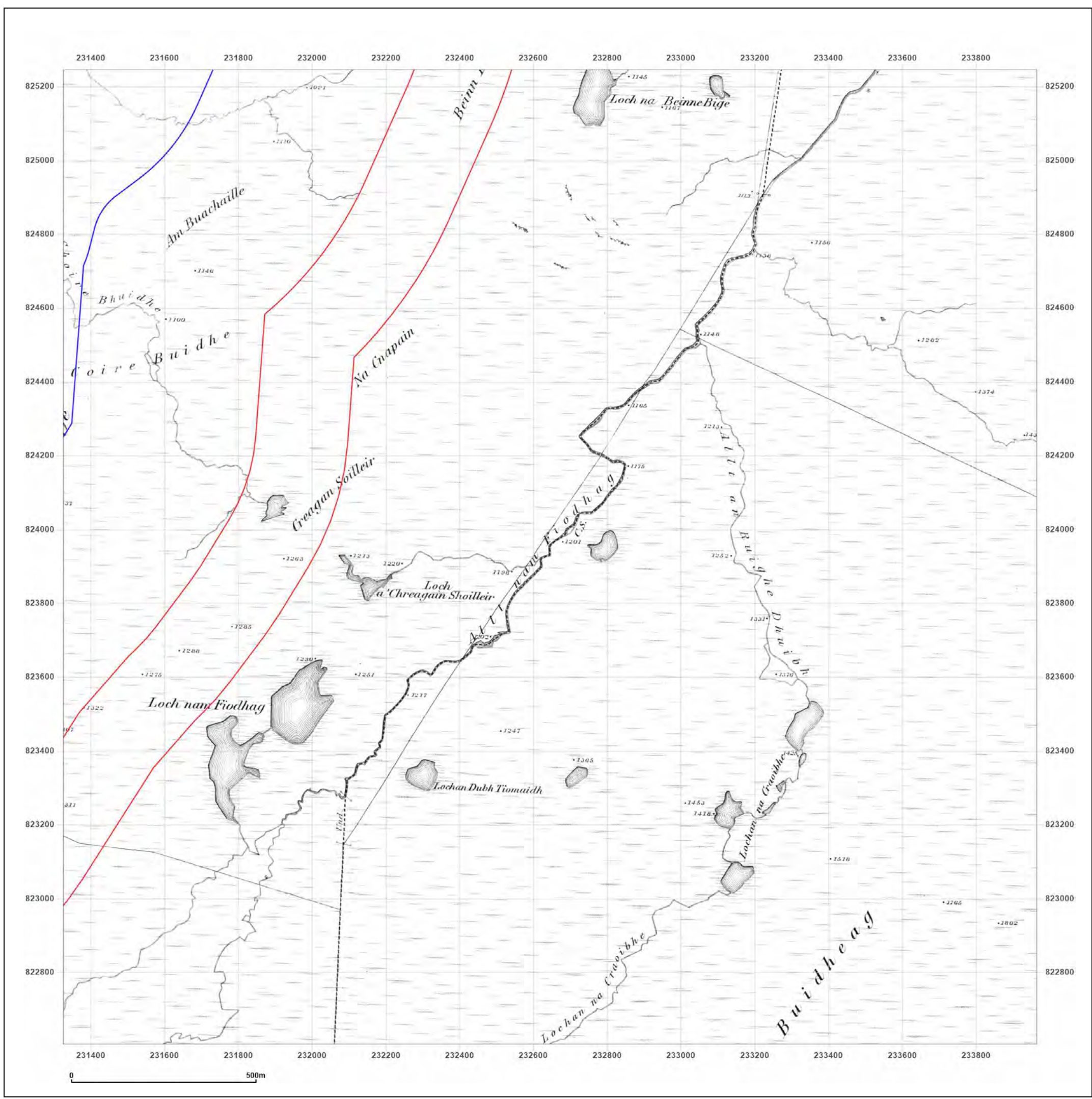


Produced by
 Groundsure Insights
 T: 08444 159000
 E: info@groundsure.com
 W: www.groundsure.com

© Crown copyright and database rights 2024 Ordnance Survey 100035207

Production date: 02 May 2024

Map legend available at:
www.groundsure.com/sites/default/files/groundsure_legend.pdf



Site Details:

Scotland, Red Line Boundary


Client Ref: Scotland, Red Line Boundary
Report Ref: GSIP-2024-14714-18279_SS_2_1
Grid Ref: 232644, 823925

Map Name: Provisional

Map date: 1969

Scale: 1:10,560

Printed at: 1:10,560



Surveyed 1966
 Revised 1969
 Edition N/A
 Copyright N/A
 Levelled N/A

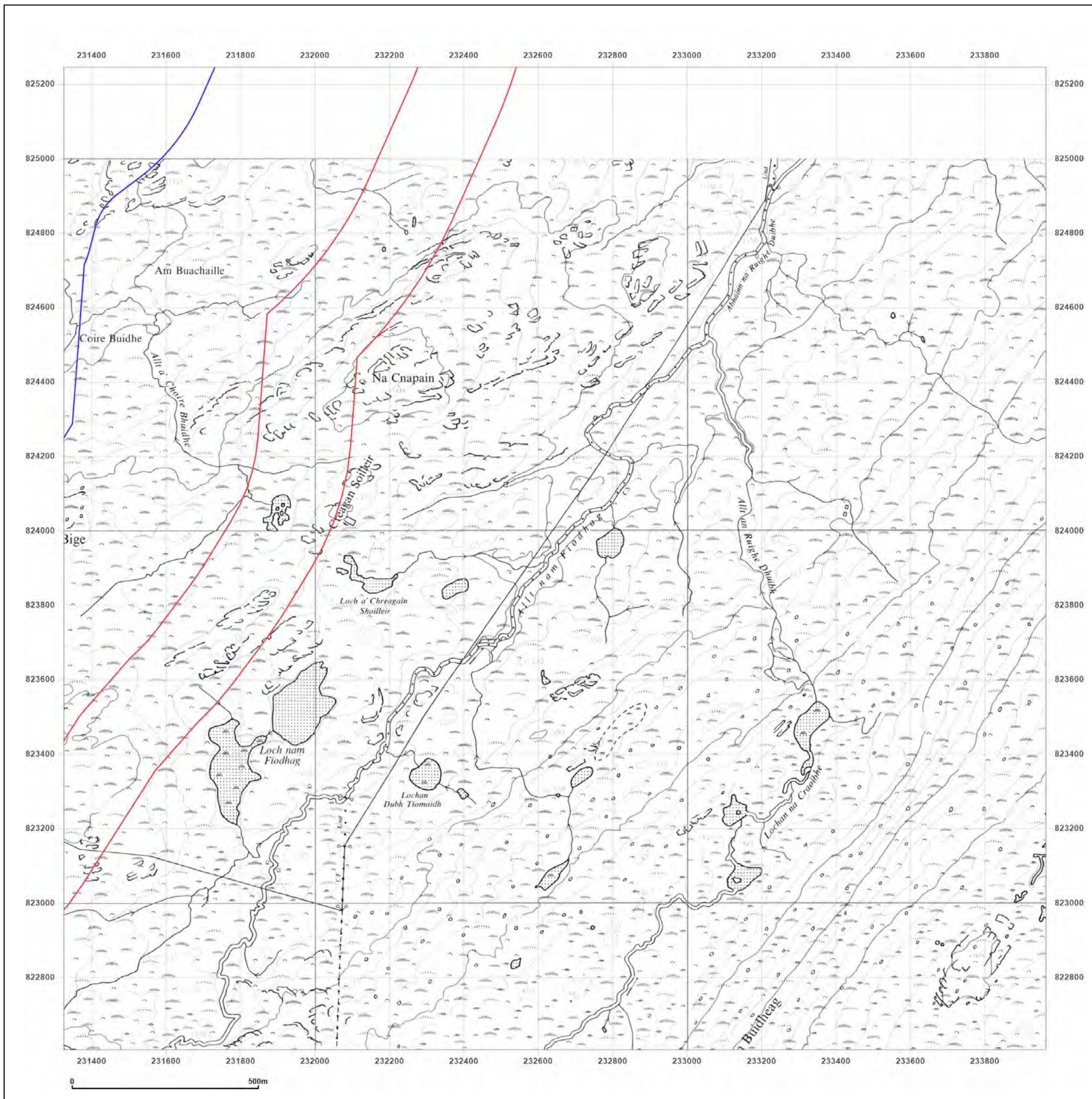


Produced by
 Groundsure Insights
 T: 08444 159000
 E: info@groundsure.com
 W: www.groundsure.com

© Crown copyright and database rights 2024 Ordnance Survey 100035207

Production date: 02 May 2024

Map legend available at:
www.groundsure.com/sites/default/files/groundsure_legend.pdf



Site Details:

Scotland, Red Line Boundary

Client Ref: Scotland, Red Line Boundary
Report Ref: GSIP-2024-14714-18279_SS_2_1
Grid Ref: 232644, 823925

Map Name: National Grid

Map date: 1991

Scale: 1:10,000

Printed at: 1:10,000



Surveyed 1991
 Revised 1991
 Edition N/A
 Copyright N/A
 Levelled N/A

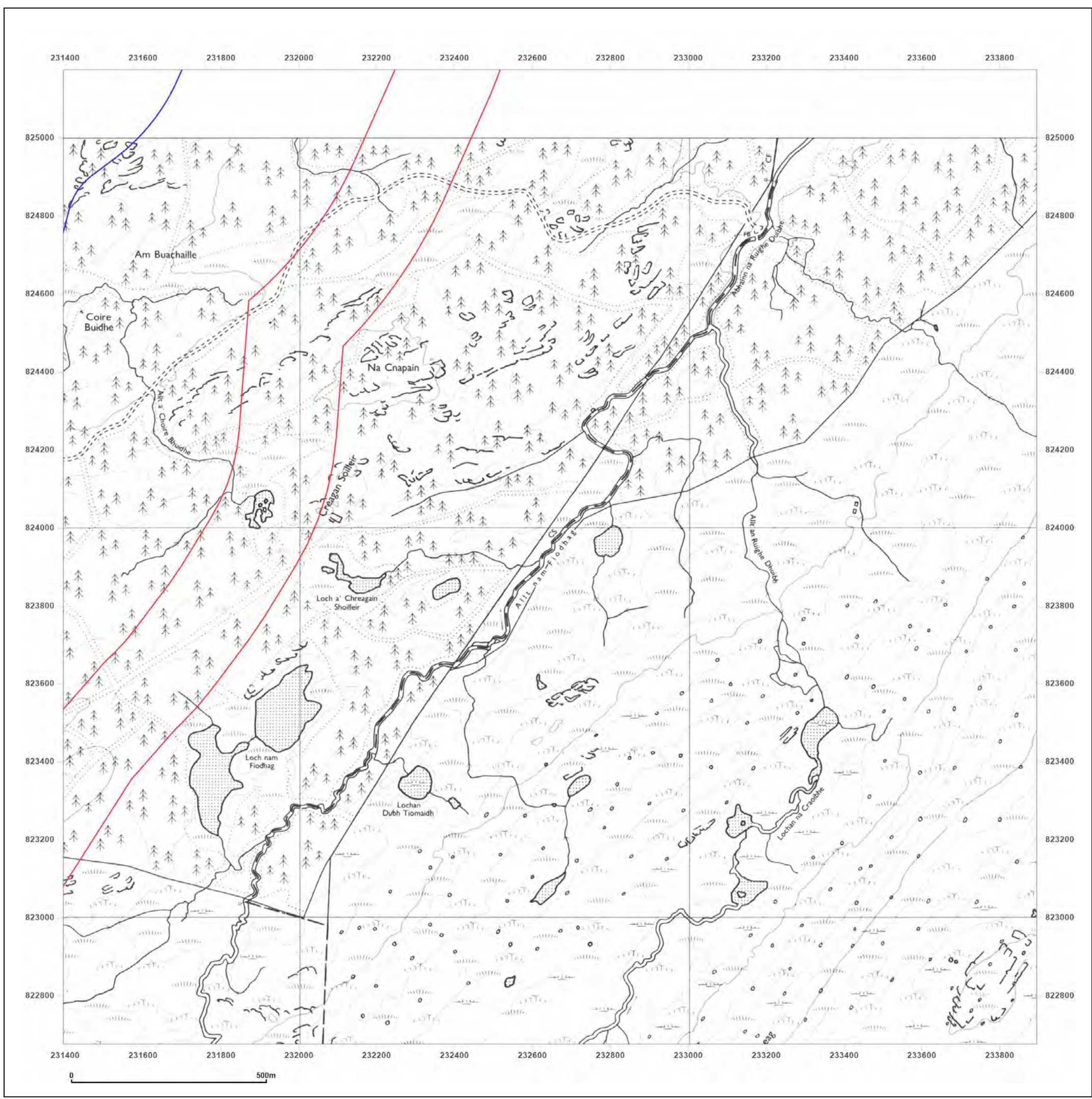


Produced by
 Groundsure Insights
 T: 08444 159000
 E: info@groundsure.com
 W: www.groundsure.com

© Crown copyright and database rights 2024 Ordnance Survey 100035207

Production date: 02 May 2024

Map legend available at:
www.groundsure.com/sites/default/files/groundsure_legend.pdf



Site Details:

Scotland, Red Line Boundary


Client Ref: Scotland, Red Line Boundary
Report Ref: GSIP-2024-14714-18279_SS_2_1
Grid Ref: 232644, 823925

Map Name: National Grid

Map date: 2001

Scale: 1:10,000

Printed at: 1:10,000

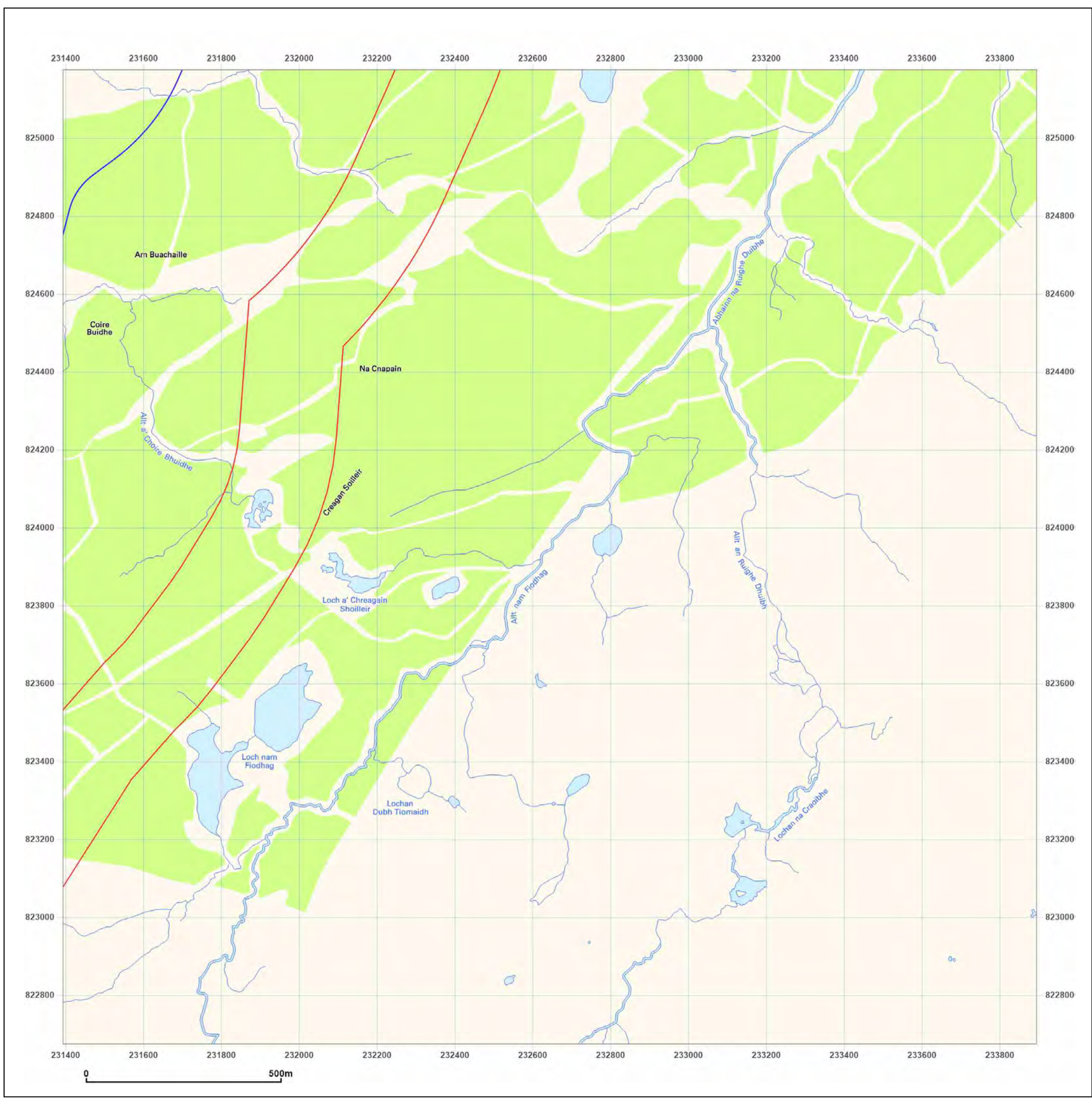


Produced by
 Groundsure Insights
 T: 08444 159000
 E: info@groundsure.com
 W: www.groundsure.com

© Crown copyright and database rights 2024 Ordnance Survey 100035207

Production date: 02 May 2024

Map legend available at:
www.groundsure.com/sites/default/files/groundsure_legend.pdf



Site Details:

Scotland, Red Line Boundary


Client Ref: Scotland, Red Line Boundary
Report Ref: GSIP-2024-14714-18279_SS_2_1
Grid Ref: 232644, 823925

Map Name: National Grid

Map date: 2010

Scale: 1:10,000

Printed at: 1:10,000

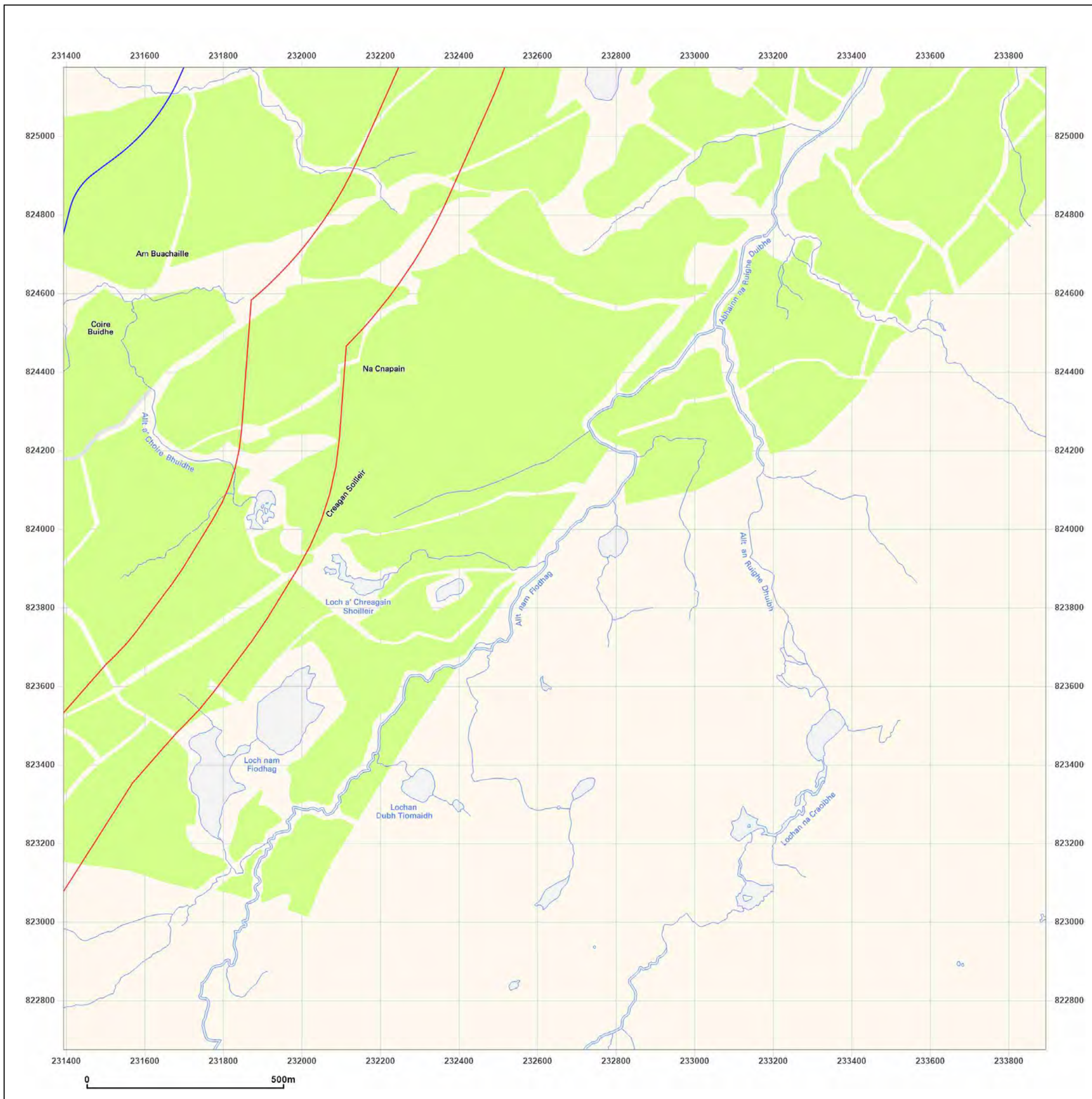


Produced by
 Groundsure Insights
 T: 08444 159000
 E: info@groundsure.com
 W: www.groundsure.com

© Crown copyright and database rights 2024 Ordnance Survey 100035207

Production date: 02 May 2024

Map legend available at:
www.groundsure.com/sites/default/files/groundsure_legend.pdf



Site Details:

Scotland, Red Line Boundary

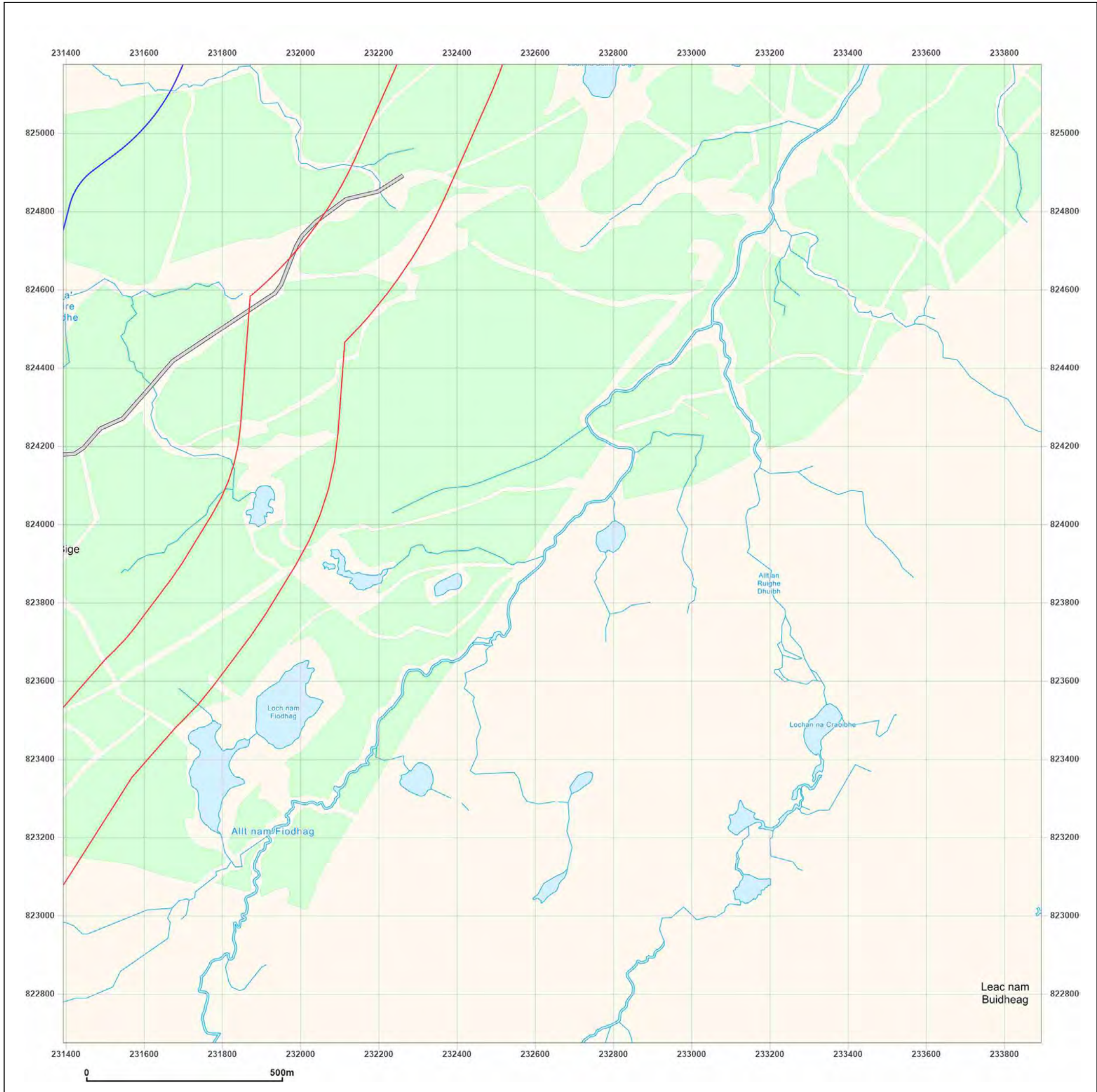

Client Ref: Scotland, Red Line Boundary
Report Ref: GSIP-2024-14714-18279_SS_2_1
Grid Ref: 232644, 823925

Map Name: National Grid

Map date: 2024

Scale: 1:10,000

Printed at: 1:10,000



Produced by
 Groundsure Insights
 T: 08444 159000
 E: info@groundsure.com
 W: www.groundsure.com

© Crown copyright and database rights 2024 Ordnance Survey 100035207

Production date: 02 May 2024

Map legend available at:
www.groundsure.com/sites/default/files/groundsure_legend.pdf

Site Details:

Scotland, Red Line Boundary

Client Ref: Scotland, Red Line Boundary
Report Ref: GSIP-2024-14714-18279_SS_2_2
Grid Ref: 232644, 826425

Map Name: County Series


Map date: 1872

Scale: 1:10,560

Printed at: 1:10,560



Surveyed 1872
 Revised 1872
 Edition N/A
 Copyright N/A
 Levelled N/A



Surveyed 1872
 Revised 1872
 Edition N/A
 Copyright N/A
 Levelled N/A

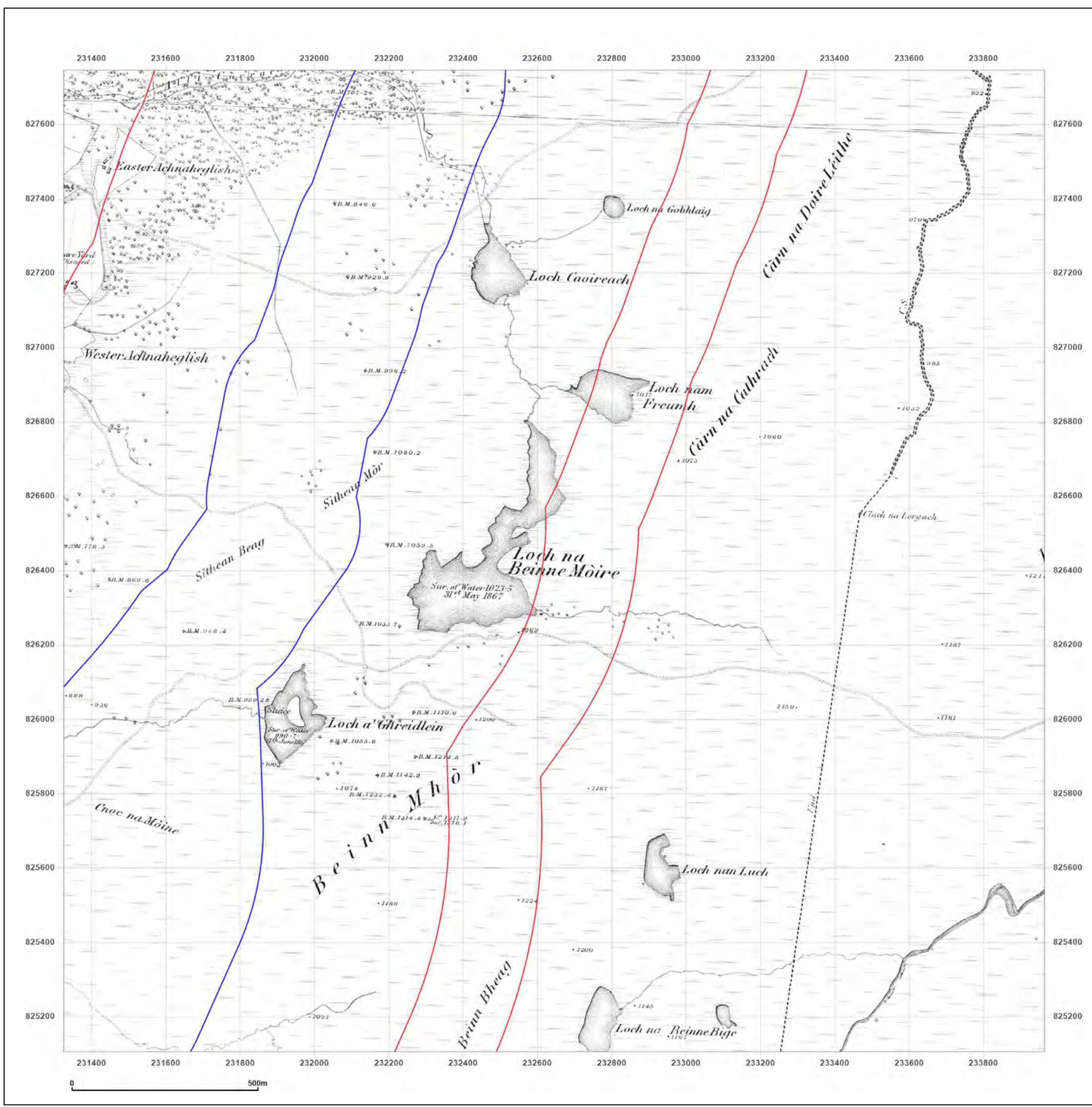


Produced by
 Groundsure Insights
 T: 08444 159000
 E: info@groundsure.com
 W: www.groundsure.com

© Crown copyright and database rights 2024 Ordnance Survey 100035207

Production date: 02 May 2024

Map legend available at:
www.groundsure.com/sites/default/files/groundsure_legend.pdf



Site Details:

Scotland, Red Line Boundary

Client Ref: Scotland, Red Line Boundary
Report Ref: GSIP-2024-14714-18279_SS_2_2
Grid Ref: 232644, 826425

Map Name: County Series


Map date: 1901

Scale: 1:10,560

Printed at: 1:10,560



Surveyed 1872
 Revised 1901
 Edition N/A
 Copyright N/A
 Levelled N/A



Surveyed 1872
 Revised 1901
 Edition N/A
 Copyright N/A
 Levelled N/A

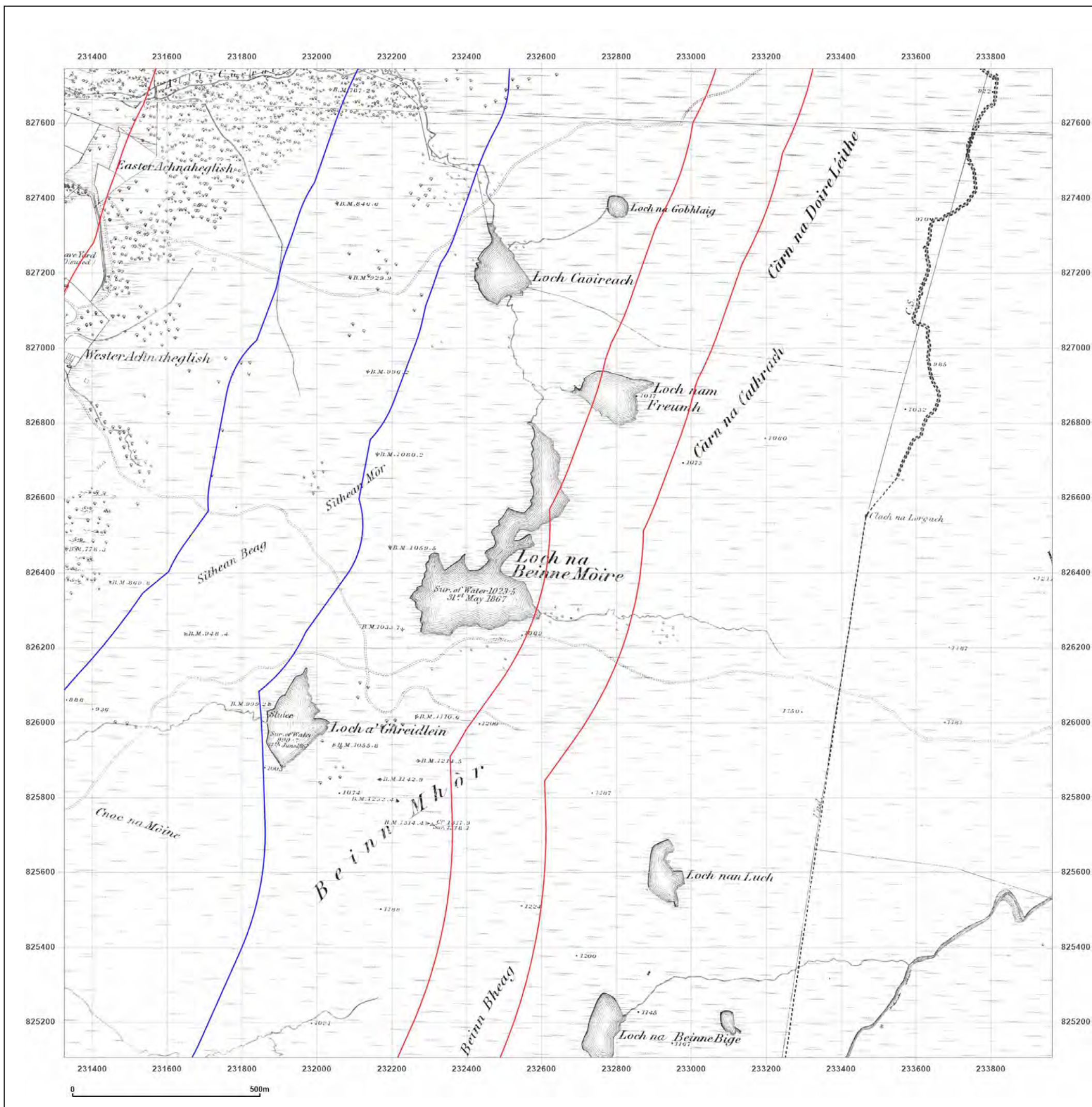


Produced by
 Groundsure Insights
 T: 08444 159000
 E: info@groundsure.com
 W: www.groundsure.com

© Crown copyright and database rights 2024 Ordnance Survey 100035207

Production date: 02 May 2024

Map legend available at:
www.groundsure.com/sites/default/files/groundsure_legend.pdf



Site Details:

Scotland, Red Line Boundary

Client Ref: Scotland, Red Line Boundary
Report Ref: GSIP-2024-14714-18279_SS_2_2
Grid Ref: 232644, 826425

Map Name: National Grid

Map date: 1971

Scale: 1:10,000

Printed at: 1:10,000



Surveyed 1969
 Revised 1971
 Edition N/A
 Copyright 1971
 Levelled N/A

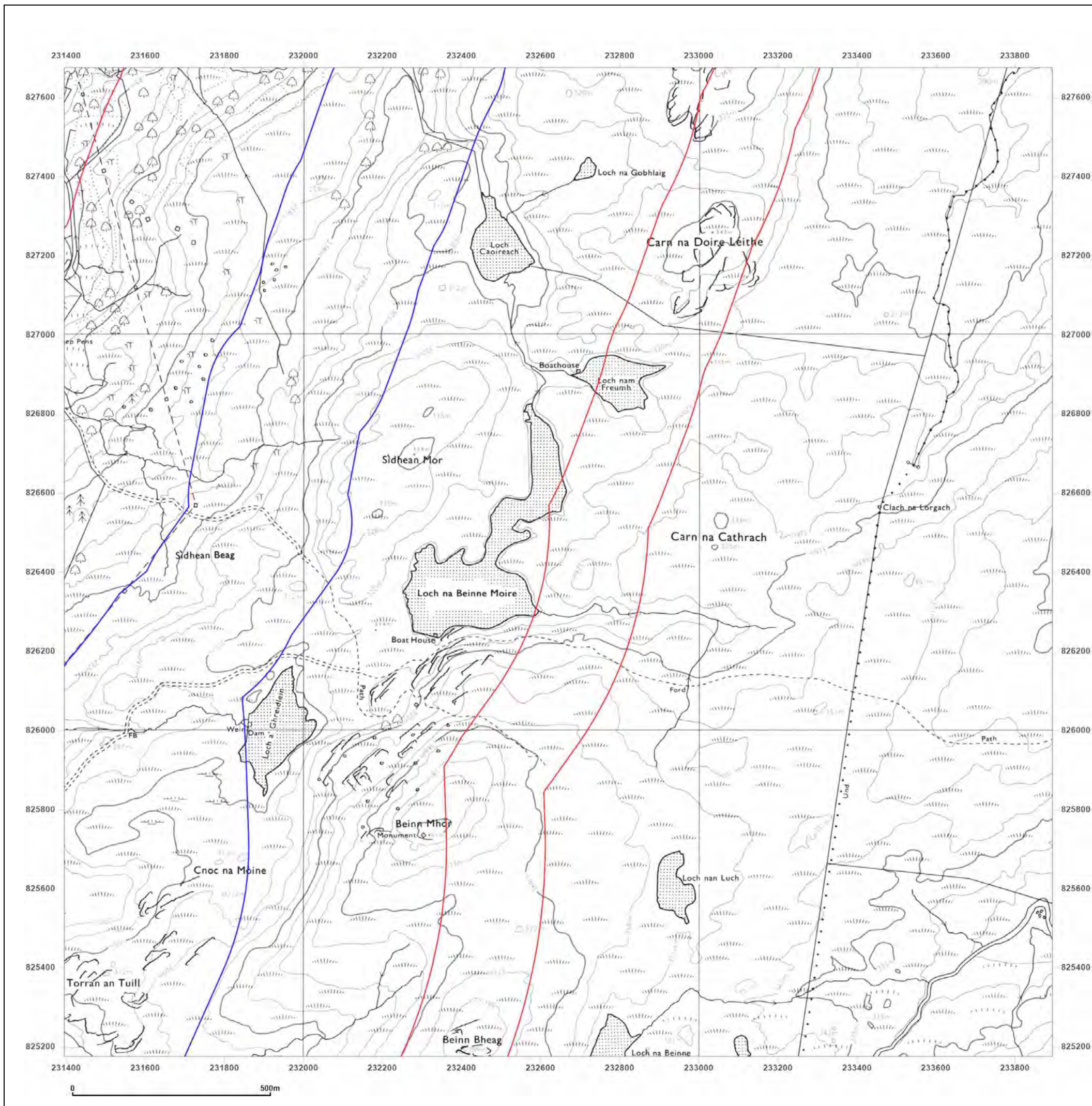


Produced by
 Groundsure Insights
 T: 08444 159000
 E: info@groundsure.com
 W: www.groundsure.com

© Crown copyright and database rights 2024 Ordnance Survey 100035207

Production date: 02 May 2024

Map legend available at:
www.groundsure.com/sites/default/files/groundsure_legend.pdf



Site Details:

Scotland, Red Line Boundary


Client Ref: Scotland, Red Line Boundary
Report Ref: GSIP-2024-14714-18279_SS_2_2
Grid Ref: 232644, 826425

Map Name: National Grid

Map date: 2001

Scale: 1:10,000

Printed at: 1:10,000

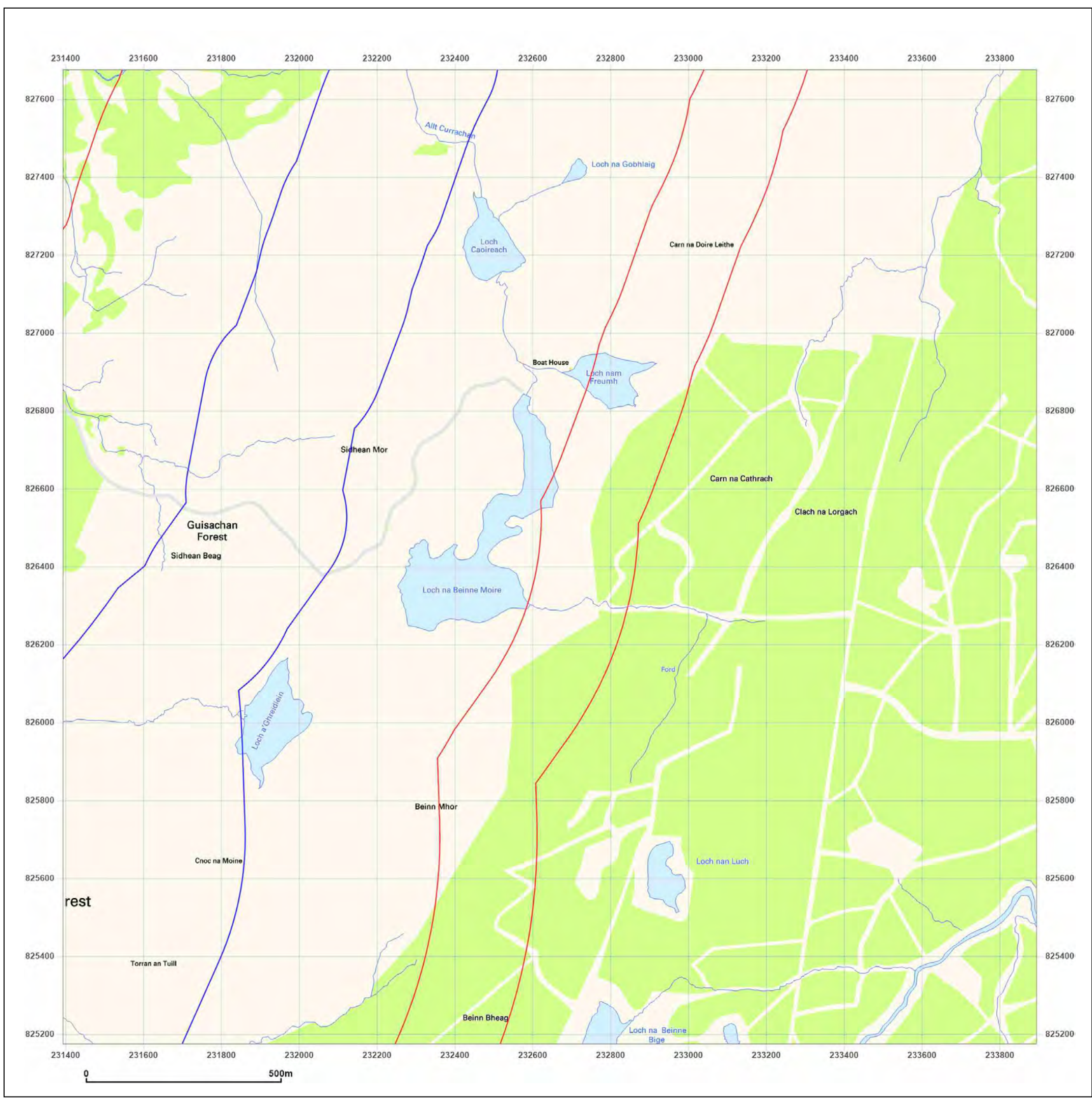


Produced by
 Groundsure Insights
 T: 08444 159000
 E: info@groundsure.com
 W: www.groundsure.com

© Crown copyright and database rights 2024 Ordnance Survey 100035207

Production date: 02 May 2024

Map legend available at:
www.groundsure.com/sites/default/files/groundsure_legend.pdf



Site Details:

Scotland, Red Line Boundary


Client Ref: Scotland, Red Line Boundary
Report Ref: GSIP-2024-14714-18279_SS_2_2
Grid Ref: 232644, 826425

Map Name: National Grid

Map date: 2010

Scale: 1:10,000

Printed at: 1:10,000

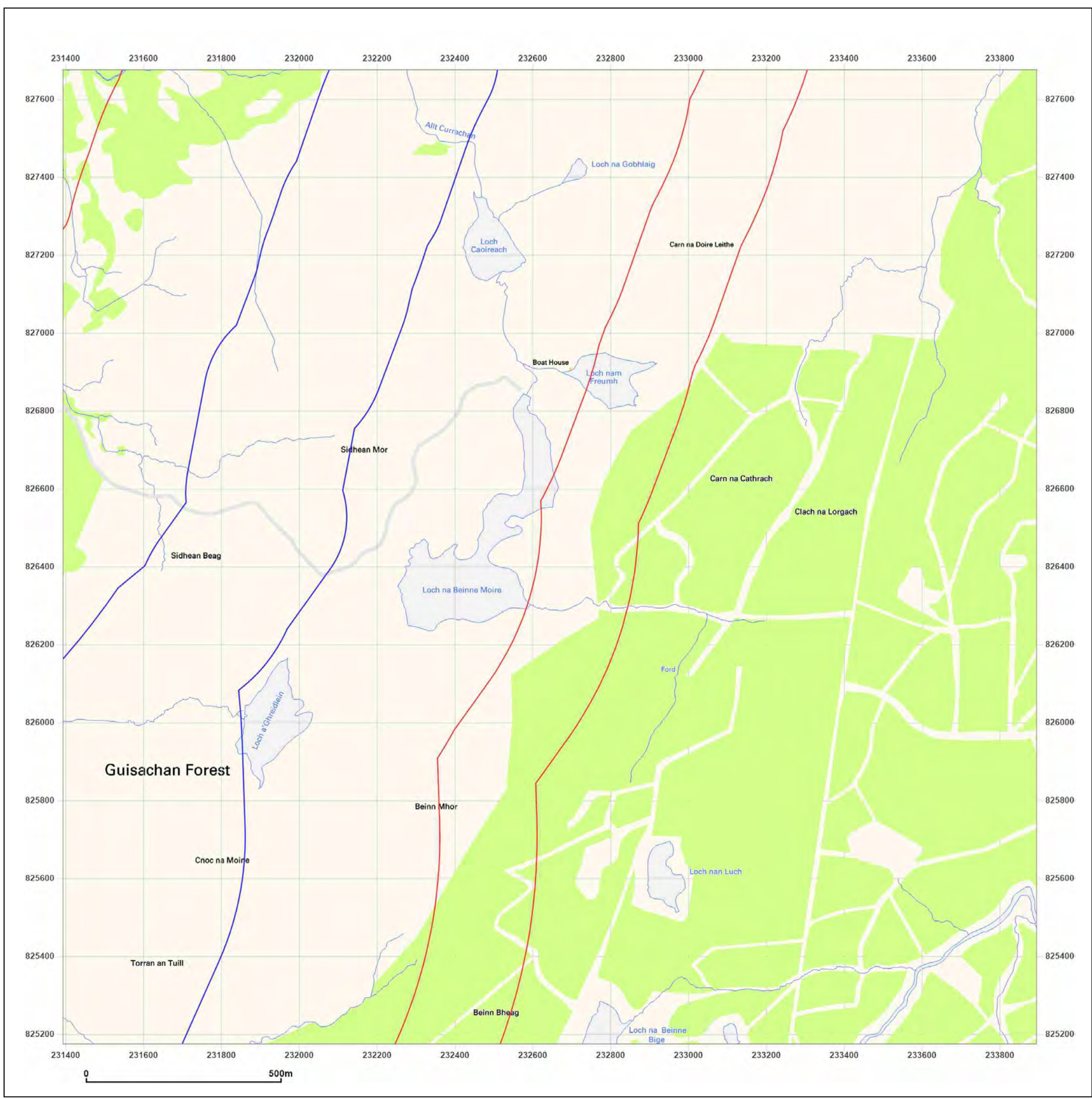


Produced by
 Groundsure Insights
 T: 08444 159000
 E: info@groundsure.com
 W: www.groundsure.com

© Crown copyright and database rights 2024 Ordnance Survey 100035207

Production date: 02 May 2024

Map legend available at:
www.groundsure.com/sites/default/files/groundsure_legend.pdf



Site Details:

Scotland, Red Line Boundary


Client Ref: Scotland, Red Line Boundary
Report Ref: GSIP-2024-14714-18279_SS_2_2
Grid Ref: 232644, 826425

Map Name: National Grid

Map date: 2024

Scale: 1:10,000

Printed at: 1:10,000

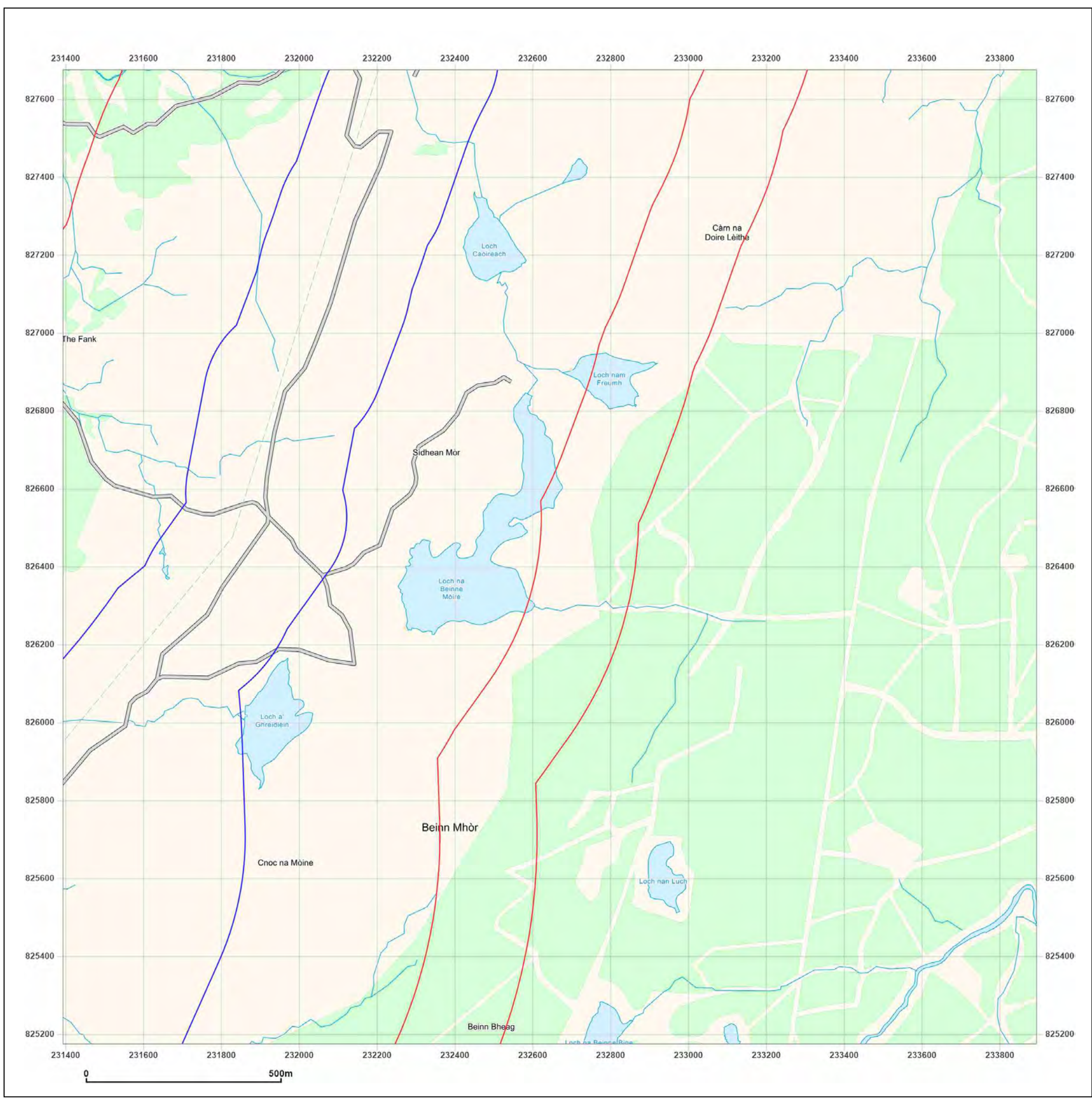


Produced by
 Groundsure Insights
 T: 08444 159000
 E: info@groundsure.com
 W: www.groundsure.com

© Crown copyright and database rights 2024 Ordnance Survey 100035207

Production date: 02 May 2024

Map legend available at:
www.groundsure.com/sites/default/files/groundsure_legend.pdf



Site Details:

Scotland, Red Line Boundary

Client Ref: Scotland, Red Line Boundary
Report Ref: GSIP-2024-14714-18279_SS_2_3
Grid Ref: 232644, 828925

Map Name: County Series


Map date: 1872

Scale: 1:10,560

Printed at: 1:10,560



Surveyed 1872
 Revised 1872
 Edition N/A
 Copyright N/A
 Levelled N/A



Surveyed 1872
 Revised 1872
 Edition N/A
 Copyright N/A
 Levelled N/A

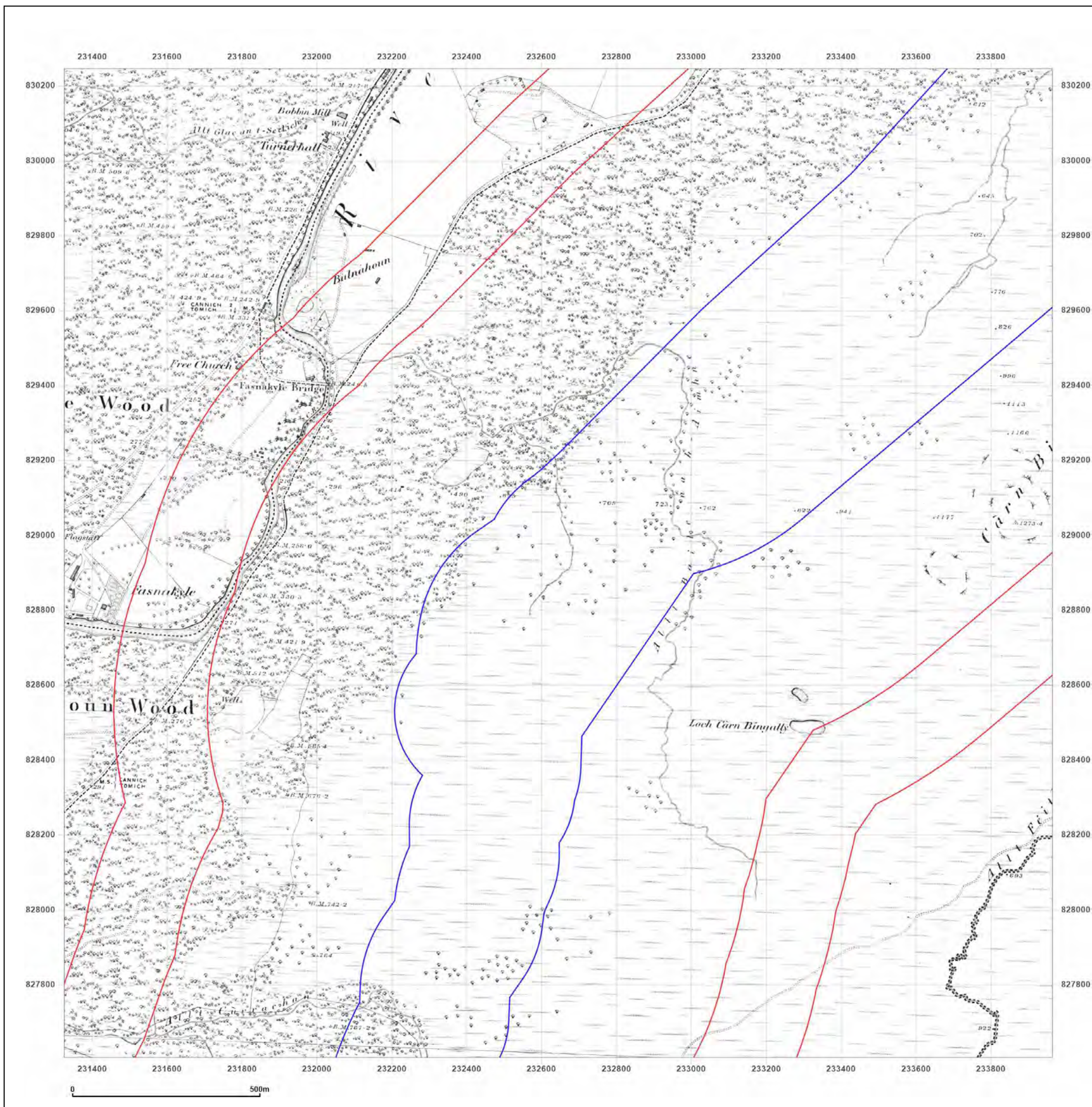


Produced by
 Groundsure Insights
 T: 08444 159000
 E: info@groundsure.com
 W: www.groundsure.com

© Crown copyright and database rights 2024 Ordnance Survey 100035207

Production date: 02 May 2024

Map legend available at:
www.groundsure.com/sites/default/files/groundsure_legend.pdf



Site Details:

Scotland, Red Line Boundary

Client Ref: Scotland, Red Line Boundary
Report Ref: GSIP-2024-14714-18279_SS_2_3
Grid Ref: 232644, 828925

Map Name: County Series


Map date: 1901

Scale: 1:10,560

Printed at: 1:10,560



Surveyed 1872
 Revised 1901
 Edition N/A
 Copyright N/A
 Levelled N/A



Surveyed 1872
 Revised 1901
 Edition N/A
 Copyright N/A
 Levelled N/A

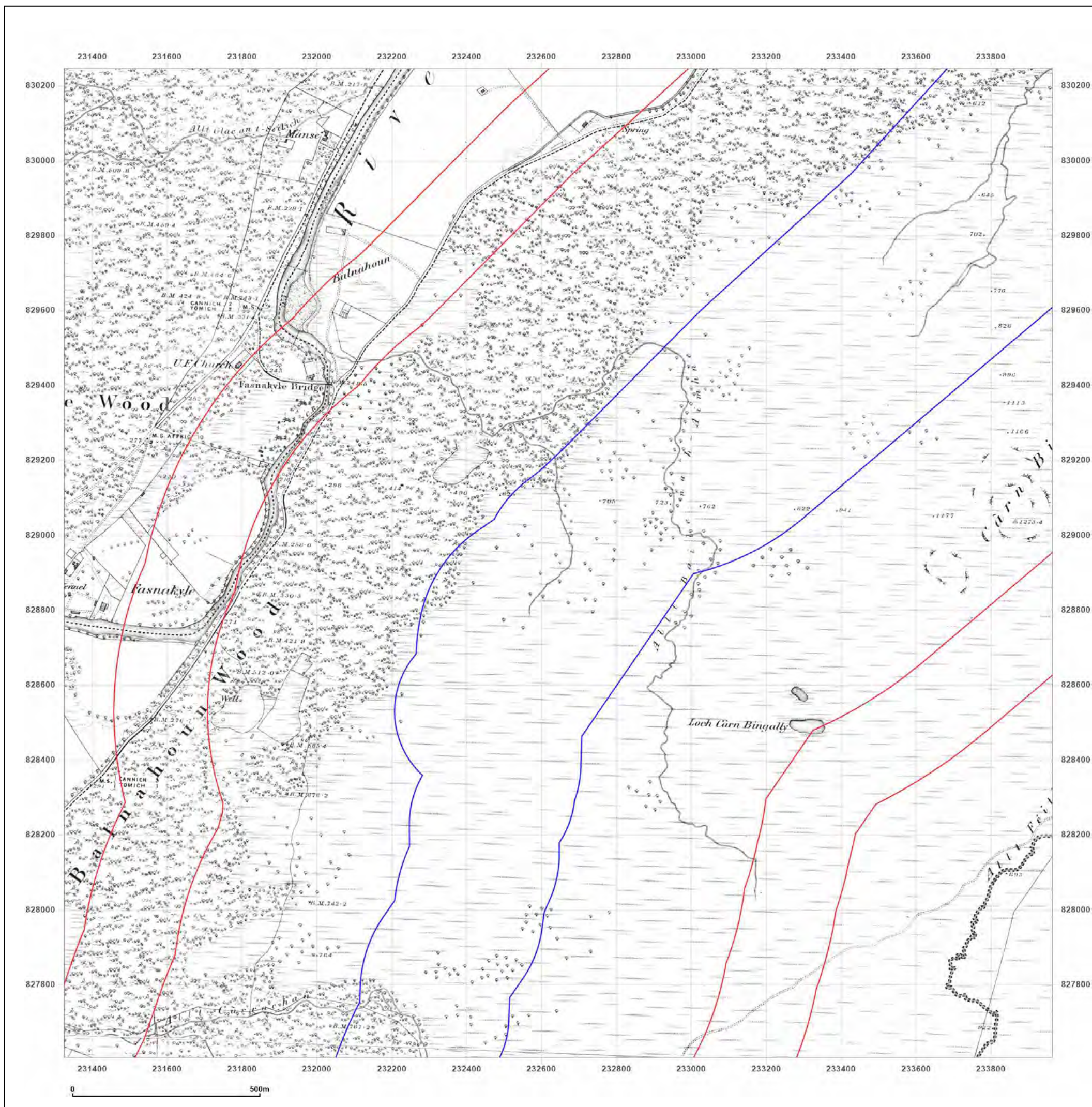


Produced by
 Groundsure Insights
 T: 08444 159000
 E: info@groundsure.com
 W: www.groundsure.com

© Crown copyright and database rights 2024 Ordnance Survey 100035207

Production date: 02 May 2024

Map legend available at:
www.groundsure.com/sites/default/files/groundsure_legend.pdf



Site Details:

Scotland, Red Line Boundary

Client Ref: Scotland, Red Line Boundary
Report Ref: GSIP-2024-14714-18279_SS_2_3
Grid Ref: 232644, 828925

Map Name: National Grid


Map date: 1971

Scale: 1:10,000

Printed at: 1:10,000



Surveyed 1969
 Revised 1971
 Edition N/A
 Copyright 1971
 Levelled N/A



Surveyed 1969
 Revised 1971
 Edition N/A
 Copyright 1971
 Levelled N/A

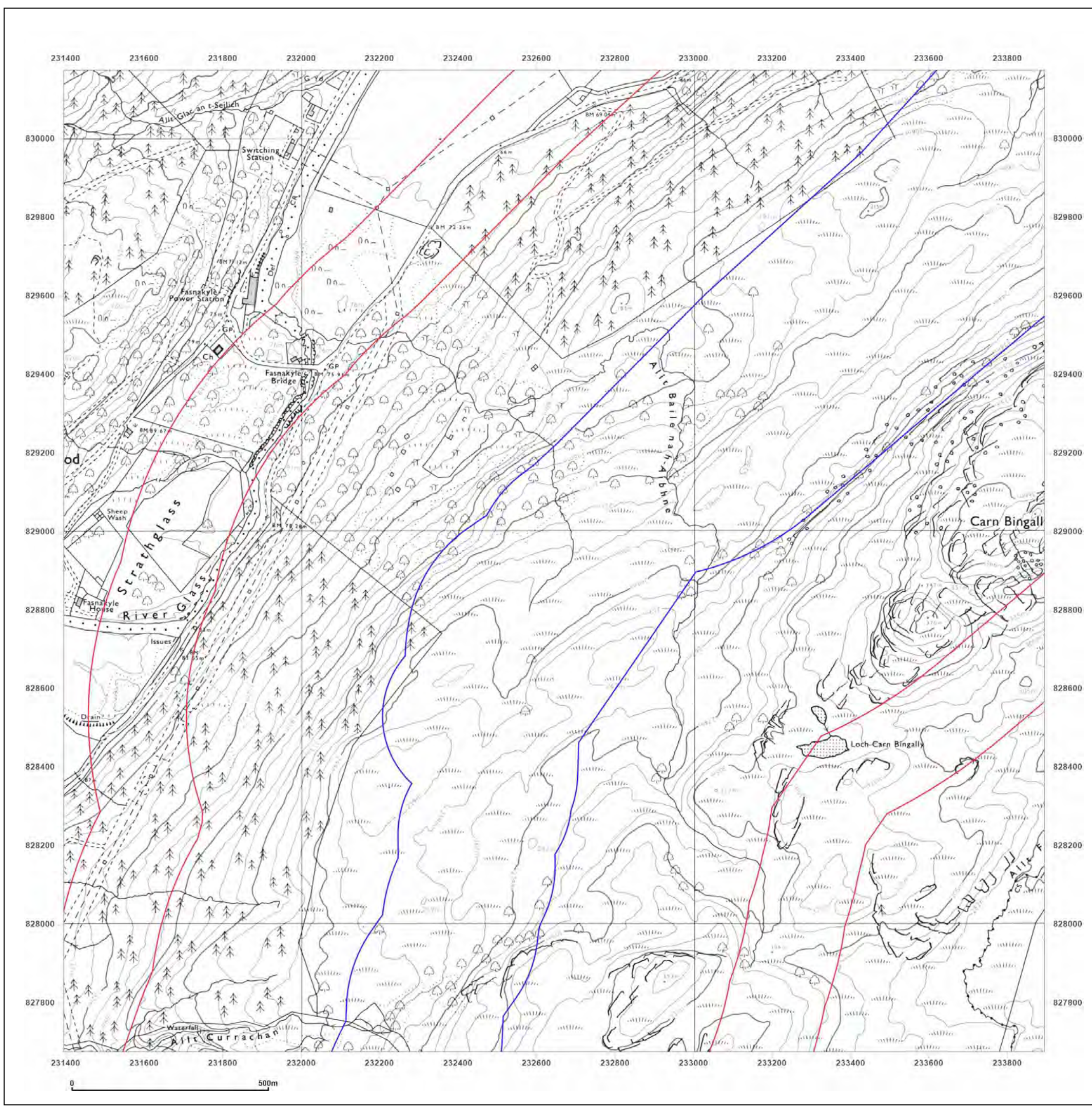


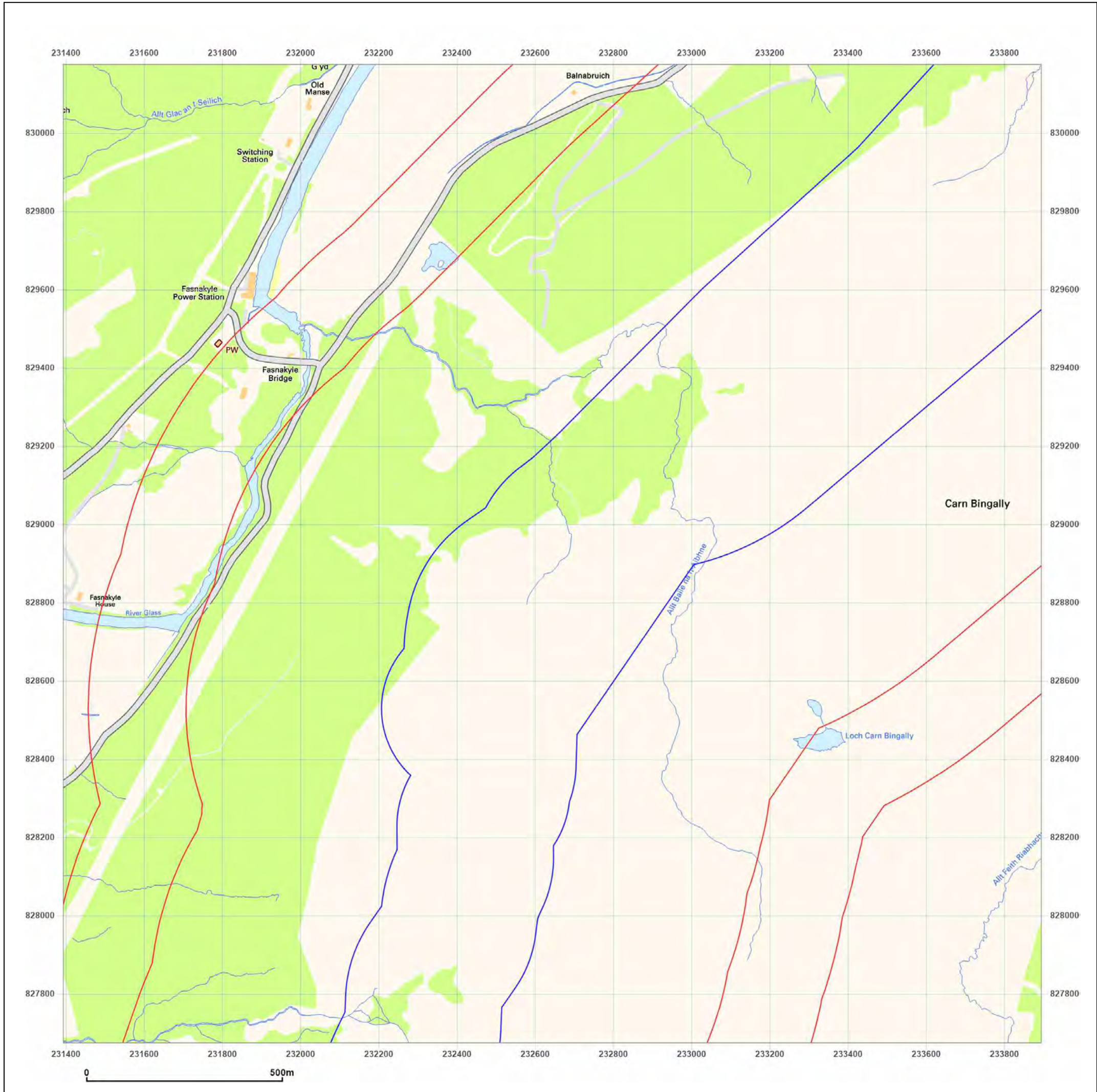
Produced by
 Groundsure Insights
 T: 08444 159000
 E: info@groundsure.com
 W: www.groundsure.com

© Crown copyright and database rights 2024 Ordnance Survey 100035207

Production date: 02 May 2024

Map legend available at:
www.groundsure.com/sites/default/files/groundsure_legend.pdf


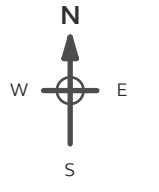




Site Details:
Scotland, Red Line Boundary

Client Ref: Scotland, Red Line Boundary
Report Ref: GSIP-2024-14714-18279_SS_2_3
Grid Ref: 232644, 828925

Map Name: National Grid
Map date: 2001
Scale: 1:10,000
Printed at: 1:10,000



Produced by
Groundsure Insights
T: 08444 159000
E: info@groundsure.com
W: www.groundsure.com

© Crown copyright and database rights 2024 Ordnance Survey 100035207

Production date: 02 May 2024

Map legend available at:
www.groundsure.com/sites/default/files/groundsure_legend.pdf

Site Details:

Scotland, Red Line Boundary

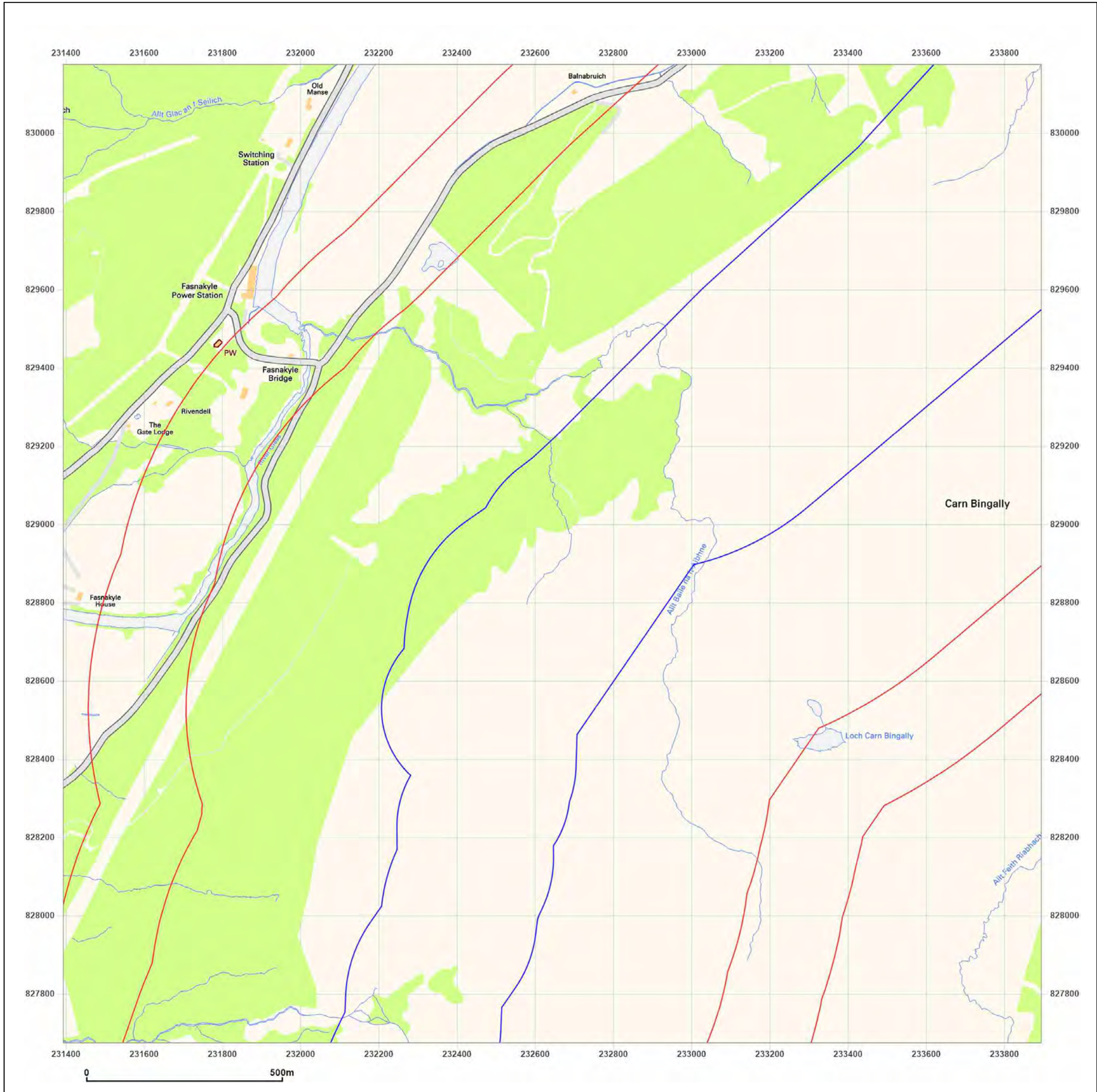

Client Ref: Scotland, Red Line Boundary
Report Ref: GSIP-2024-14714-18279_SS_2_3
Grid Ref: 232644, 828925

Map Name: National Grid

Map date: 2010

Scale: 1:10,000

Printed at: 1:10,000

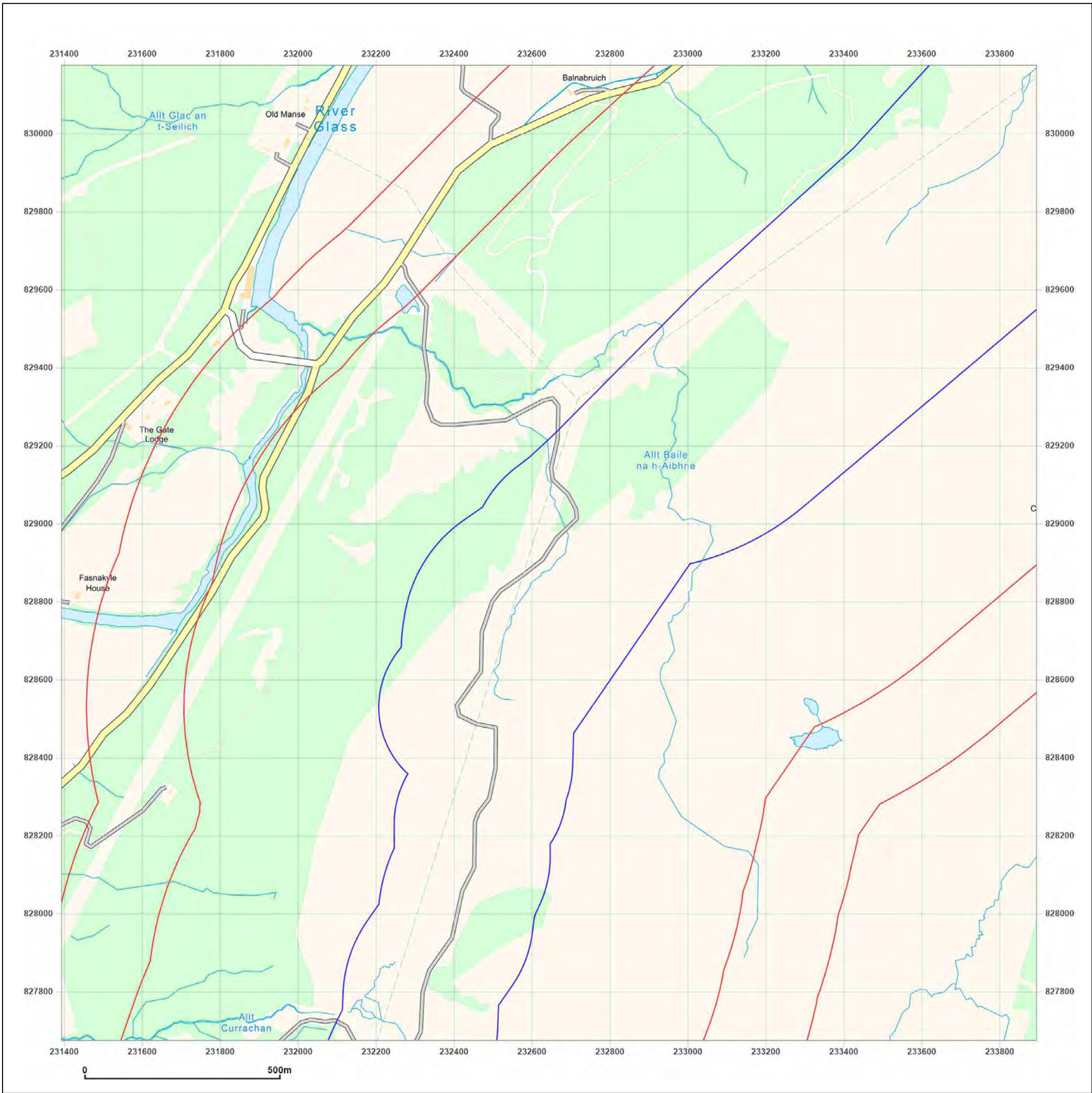


Produced by
 Groundsure Insights
 T: 08444 159000
 E: info@groundsure.com
 W: www.groundsure.com

© Crown copyright and database rights 2024 Ordnance Survey 100035207

Production date: 02 May 2024

Map legend available at:
www.groundsure.com/sites/default/files/groundsure_legend.pdf



Site Details:

Scotland, Red Line Boundary


Client Ref: Scotland, Red Line Boundary
Report Ref: GSIP-2024-14714-18279_SS_2_3
Grid Ref: 232644, 828925

Map Name: National Grid

Map date: 2024

Scale: 1:10,000

Printed at: 1:10,000



Produced by
 Groundsure Insights
 T: 08444 159000
 E: info@groundsure.com
 W: www.groundsure.com

© Crown copyright and database rights 2024 Ordnance Survey 100035207

Production date: 02 May 2024

Map legend available at:
www.groundsure.com/sites/default/files/groundsure_legend.pdf

Site Details:

Scotland, Red Line Boundary

Client Ref: Scotland, Red Line Boundary
Report Ref: GSIP-2024-14714-18279_SS_2_4
Grid Ref: 232644, 831425

Map Name: County Series

Map date: 1872

Scale: 1:10,560

Printed at: 1:10,560



Surveyed 1872
 Revised 1872
 Edition N/A
 Copyright N/A
 Levelled N/A

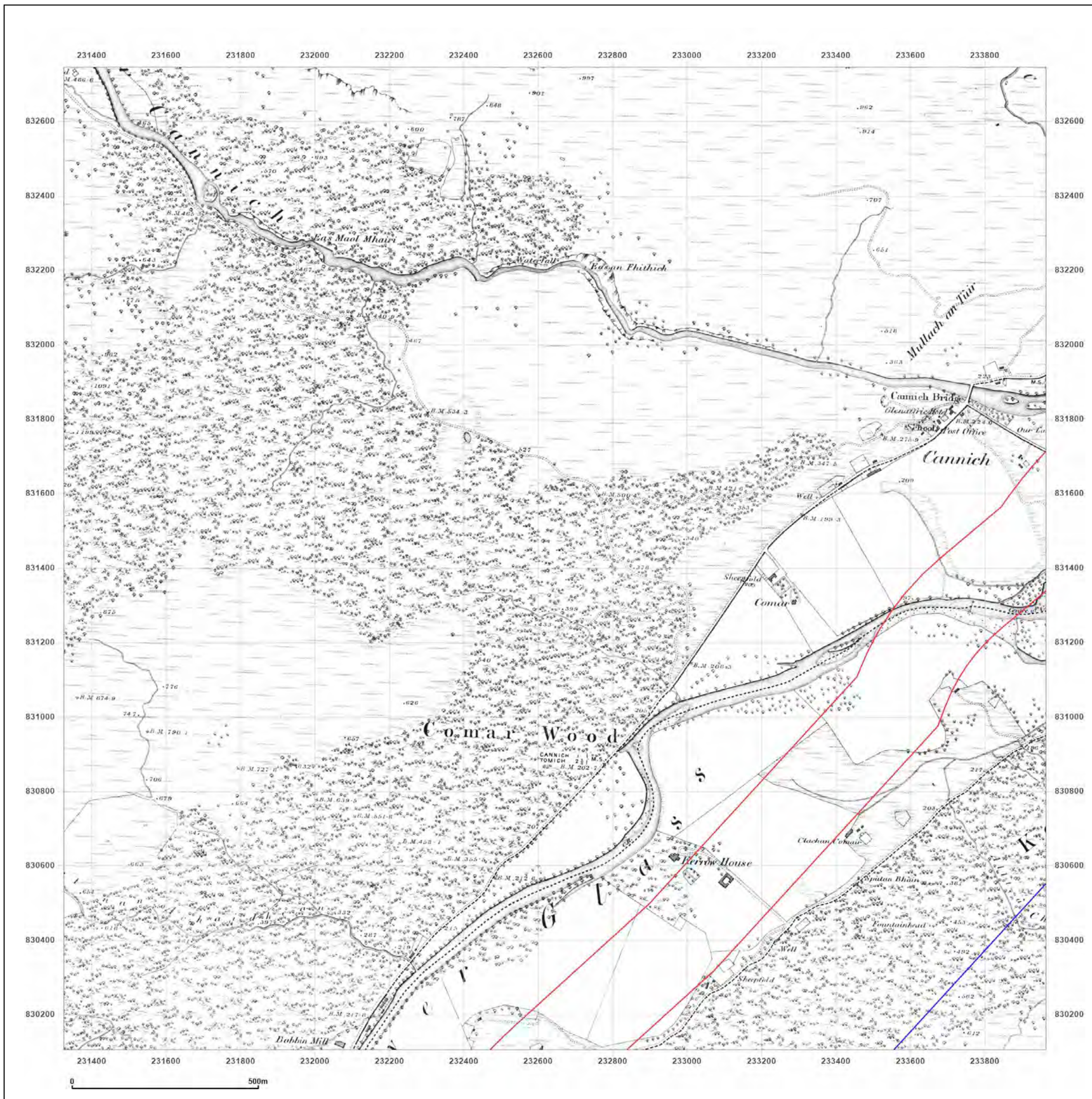


Produced by
 Groundsure Insights
 T: 08444 159000
 E: info@groundsure.com
 W: www.groundsure.com

© Crown copyright and database rights 2024 Ordnance Survey 100035207

Production date: 02 May 2024

Map legend available at:
www.groundsure.com/sites/default/files/groundsure_legend.pdf



Site Details:

Scotland, Red Line Boundary

Client Ref: Scotland, Red Line Boundary
Report Ref: GSIP-2024-14714-18279_SS_2_4
Grid Ref: 232644, 831425

Map Name: County Series

Map date: 1901

Scale: 1:10,560

Printed at: 1:10,560



Surveyed 1872
 Revised 1901
 Edition N/A
 Copyright N/A
 Levelled N/A

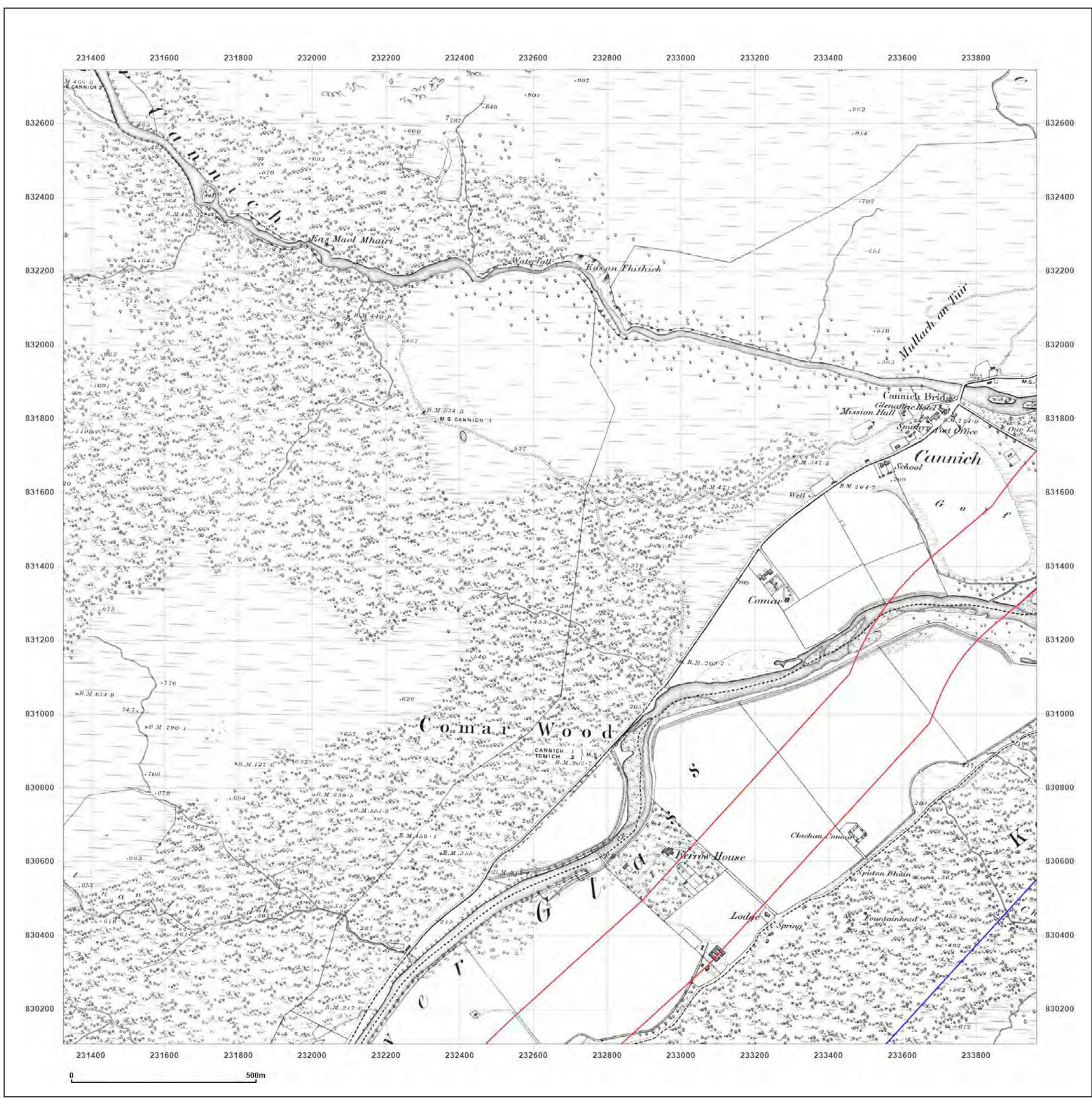


Produced by
 Groundsure Insights
 T: 08444 159000
 E: info@groundsure.com
 W: www.groundsure.com

© Crown copyright and database rights 2024 Ordnance Survey 100035207

Production date: 02 May 2024

Map legend available at:
www.groundsure.com/sites/default/files/groundsure_legend.pdf



Site Details:

Scotland, Red Line Boundary

Client Ref: Scotland, Red Line Boundary
Report Ref: GSIP-2024-14714-18279_SS_2_4
Grid Ref: 232644, 831425

Map Name: National Grid

Map date: 1971

Scale: 1:10,000

Printed at: 1:10,000



Surveyed 1969
 Revised 1971
 Edition N/A
 Copyright 1971
 Levellied N/A

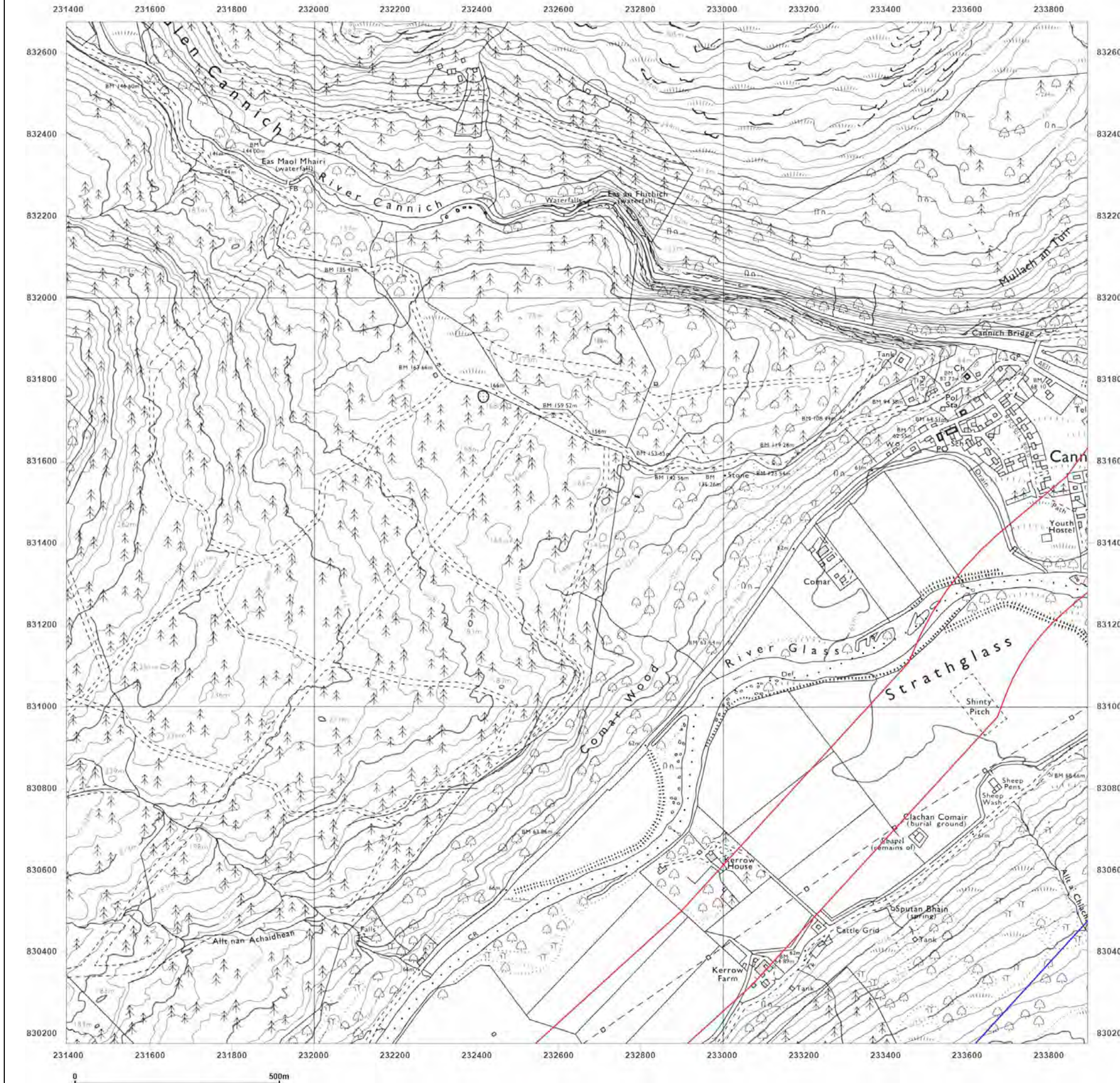


Produced by
 Groundsure Insights
 T: 08444 159000
 E: info@groundsure.com
 W: www.groundsure.com

© Crown copyright and database rights 2024 Ordnance Survey 100035207

Production date: 02 May 2024


Map legend available at:
www.groundsure.com/sites/default/files/groundsure_legend.pdf



Site Details:
 Scotland, Red Line Boundary

Client Ref: Scotland, Red Line Boundary
Report Ref: GSIP-2024-14714-18279_SS_2_4
Grid Ref: 232644, 831425

Map Name: National Grid
Map date: 2001
Scale: 1:10,000
Printed at: 1:10,000

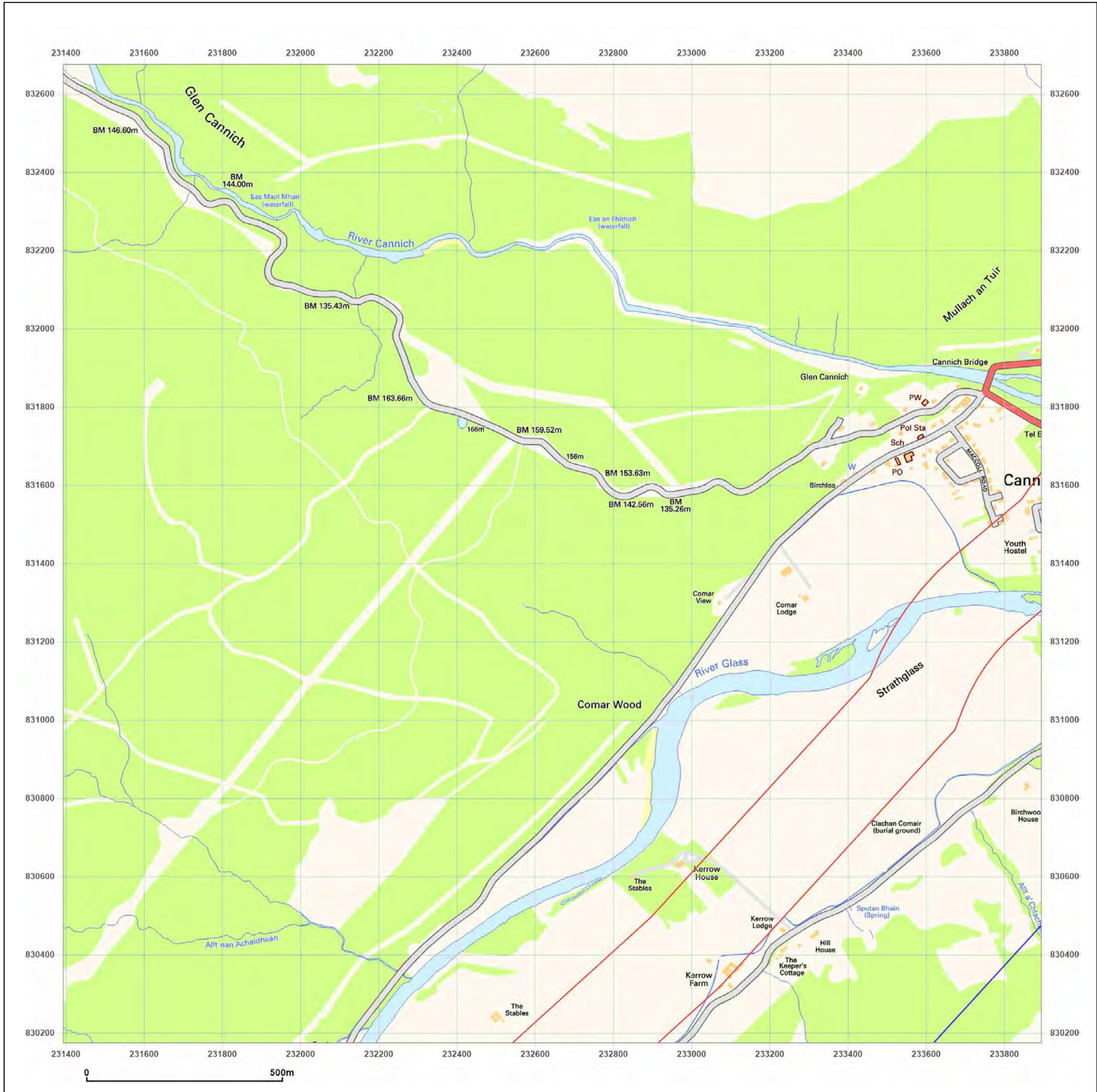


Powered by  Produced by Groundsure Insights
 T: 08444 159000
 E: info@groundsure.com
 W: www.groundsure.com

© Crown copyright and database rights 2024 Ordnance Survey 100035207

Production date: 02 May 2024


Map legend available at:
www.groundsure.com/sites/default/files/groundsure_legend.pdf



Site Details:
 Scotland, Red Line Boundary

Client Ref: Scotland, Red Line Boundary
Report Ref: GSIP-2024-14714-18279_SS_2_4
Grid Ref: 232644, 831425

Map Name: National Grid
Map date: 2010
Scale: 1:10,000
Printed at: 1:10,000

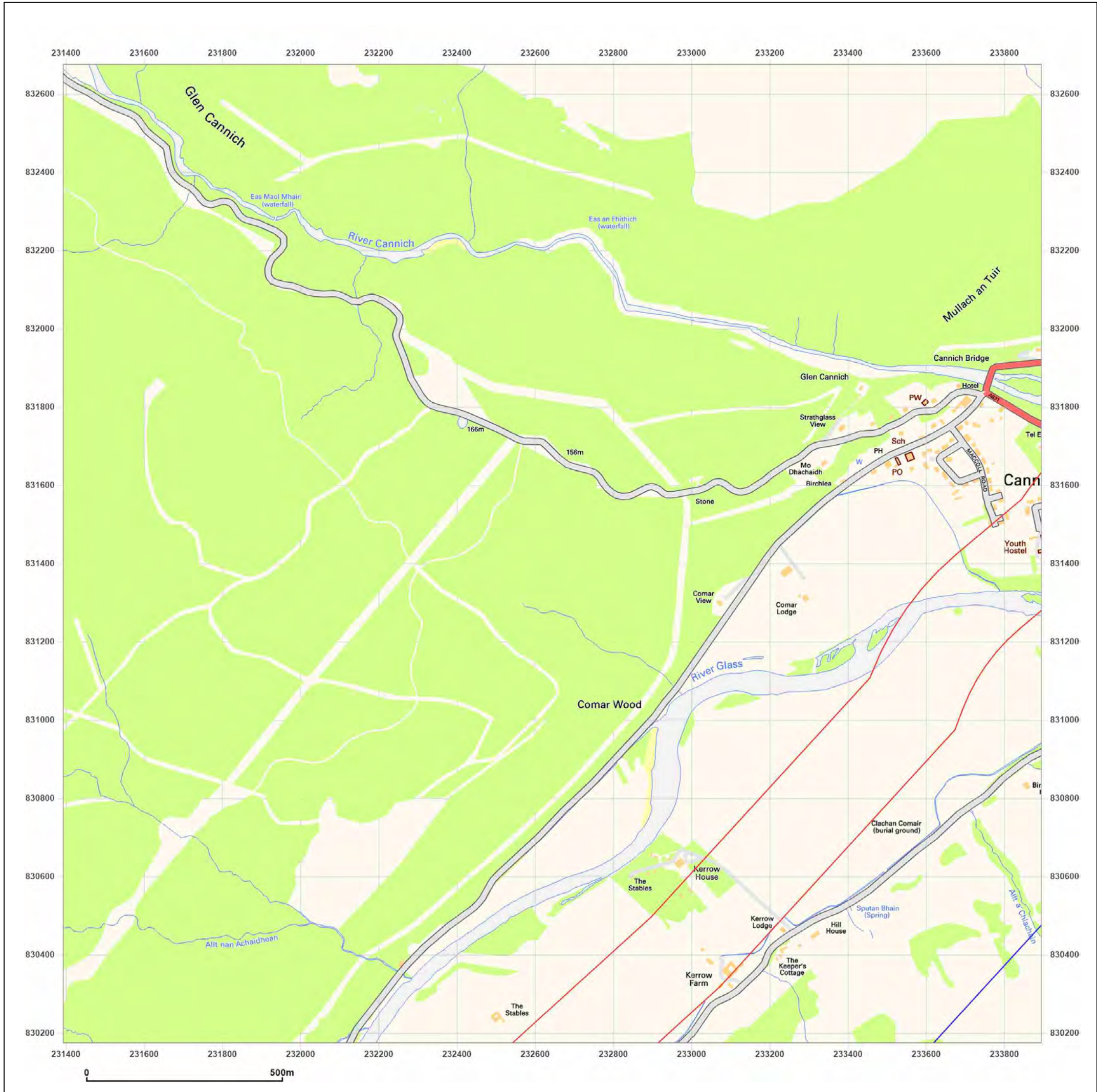


Powered by  Produced by Groundsure Insights
 T: 08444 159000
 E: info@groundsure.com
 W: www.groundsure.com

© Crown copyright and database rights 2024 Ordnance Survey 100035207

Production date: 02 May 2024

Map legend available at:
www.groundsure.com/sites/default/files/groundsure_legend.pdf



Site Details:

Scotland, Red Line Boundary

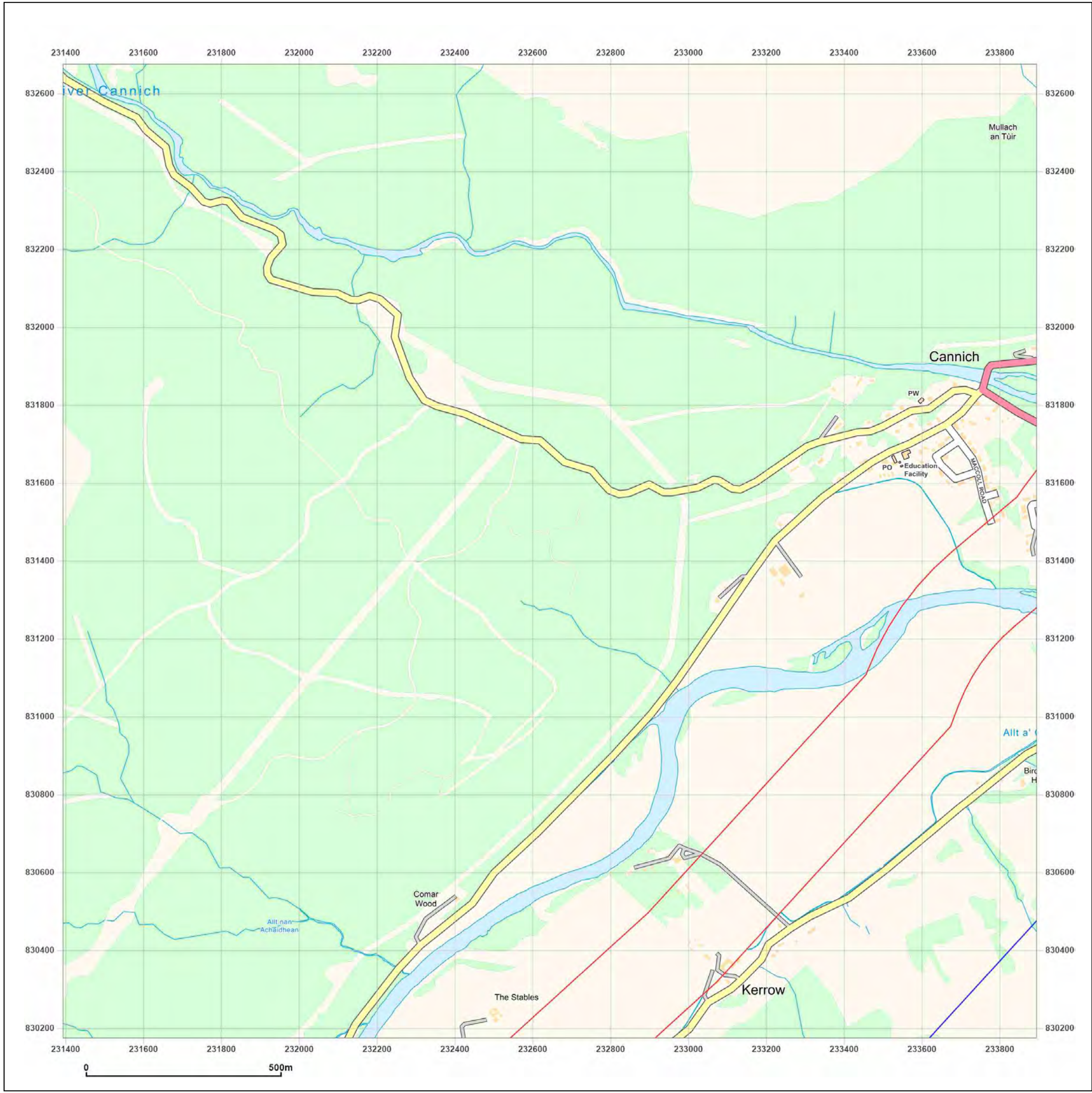

Client Ref: Scotland, Red Line Boundary
Report Ref: GSIP-2024-14714-18279_SS_2_4
Grid Ref: 232644, 831425

Map Name: National Grid

Map date: 2024

Scale: 1:10,000

Printed at: 1:10,000



Produced by
 Groundsure Insights
 T: 08444 159000
 E: info@groundsure.com
 W: www.groundsure.com

© Crown copyright and database rights 2024 Ordnance Survey 100035207

Production date: 02 May 2024

Map legend available at:
www.groundsure.com/sites/default/files/groundsure_legend.pdf