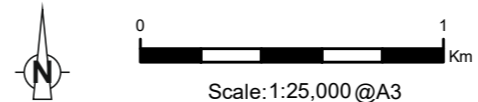


Grid Ref: 283071 961060 Distance to Proposed Development: 672.1m AOD: 59.8m



From Thurso, drive west along the A836 for approximately 30 km until you reach a new junction which is signposted to Strathy North Wind Farm. Follow the unpaved track for approximately 5 km to Bowside Lodge. The VL is located on the right-hand side of the track.









**FIGURE VL1a**  
**Visualisation Location 1 - Bowside**

Drawing No. - 121008-D-EIA-V3B-1A  
Revision - 1.0.0  
Date - 08/11/2024



**Tripod Photo**

**Key**

-  Visualisation Location (VL)
-  Proposed Steel Lattice Tower
-  Proposed Wood Pole (H pole)
-  Proposed OHL Alignment
-  Limit of Deviation (OHL)
-  Existing Access Track
-  New Permanent Access Track
-  New Temporary Access