








**Legend**

-  Corridor
- Natural Heritage Designations**
-  Special Area of Conservation (SAC)
-  Special Protection Area (SPA)
-  Site of Scientific Interest (SSSI)
-  Ramsar Site
-  Geological Conservation Review (GCR)
-  Forsinard Flows National Nature Reserve (NNR)

Reproduced by permission of Ordnance Survey on behalf of HMSO.  
Crown copyright and database right 2023 all rights reserved.  
Ordnance Survey Licence number EL273236.

Project No: LT230/LT319 /LT559 /LT560 /  
PT000969 /LT000421  
Project: Connagill Cluster Consultation Document

Title: Figure 2.1 - Environmental Baseline:  
Natural Heritage Designations

Drawn by: LT/SK/CG Date: 29/11/2023  
Drawing: 121008-D-CCD-2.1-1.0.0