

## **Annex E (Part 3) - Photomontages**

**September 2022**

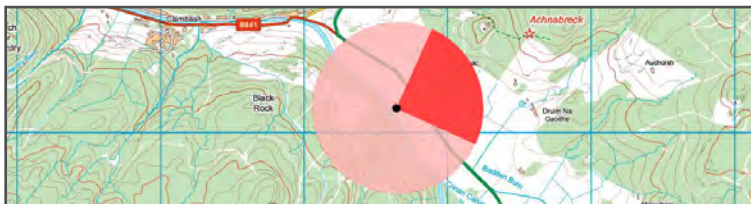




Baseline Photograph

View flat at a comfortable arm's length


This image provides landscape and visual context only



OS reference: 184625 E 690125 N  
 AOD: 25 m  
 Direction of view: 71°  
 Distance to development: 3.25km

Horizontal field of view: 90° (cylindrical projection)  
 Principal distance: 812.5 mm  
 Paper size: 841 x 297 mm (half A1)  
 Correct printed image size: 820 x 201

Camera: Canon 5DS  
 Lens: 50mm  
 Camera height: 1.5 m AGL  
 Date and time: 02/12/2021 12:24



Viewpoint 4: Crinan Canal towpath, west of development

Figure: E.8a


Craig Murrail Substation



Photomontage

View flat at a comfortable arm's length

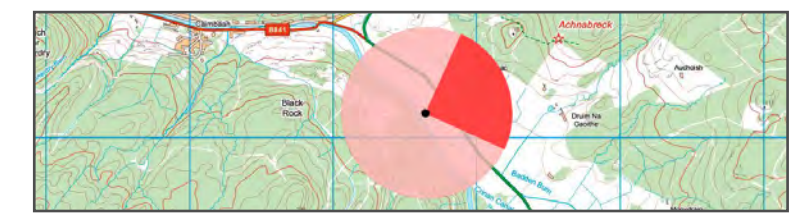
**Figure: E.8b**  
Viewpoint 4: Crinan Canal towpath, west of development



OS reference: 184625 E 690125 N  
AOD: 25 m  
Direction of view: 71°  
Distance to development: 3.25km

Horizontal field of view: 90° (cylindrical projection)  
Principal distance: 812.5 mm  
Paper size: 841 x 297 mm (half A1)  
Correct printed image size: 820 x 201

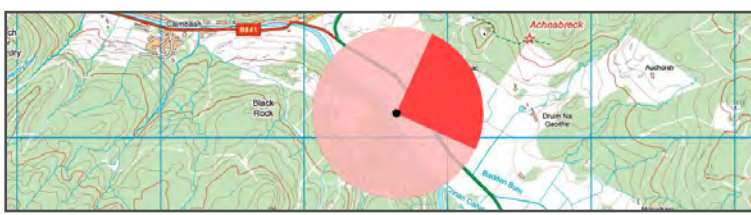
Camera: Canon 5DS  
Lens: 50mm  
Camera height: 1.5 m AGL  
Date and time: 02/12/2021 12:24





Photomontage Showing Planting


View flat at a comfortable arm's length



OS reference: 184625 E 690125 N  
 AOD: 25 m  
 Direction of view: 71°  
 Distance to development: 3.25km

Horizontal field of view: 90° (cylindrical projection)  
 Principal distance: 812.5 mm  
 Paper size: 841 x 297 mm (half A1)  
 Correct printed image size: 820 x 201

Camera: Canon 5DS  
 Lens: 50mm  
 Camera height: 1.5 m AGL  
 Date and time: 02/12/2021 12:24



Viewpoint 4: Crinan Canal towpath, west of development

Figure: E.8c


Craig Murrail Substation



Baseline photograph

This image provides landscape and visual context only

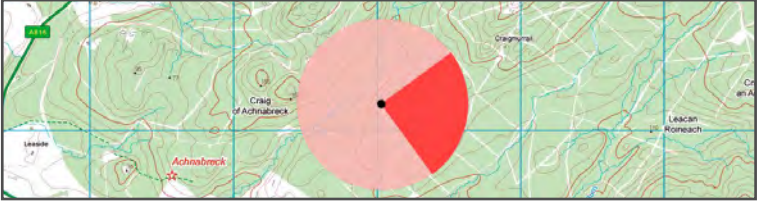
**Figure: E.9a**  
Heritage Viewpoint: Showing no visibility



OS reference: 187042 E 691128 N  
 AOD: 140 m  
 Direction of view: 91°  
 Distance to development: 0.685km

Horizontal field of view: 90° (cylindrical projection)  
 Principal distance: 812.5 mm  
 Paper size: 841 x 297 mm (half A1)  
 Correct printed image size: 820 x 201

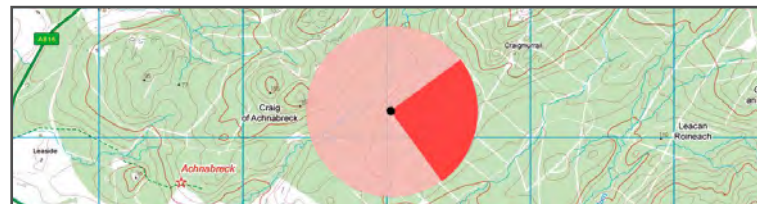
Camera: Canon 5DS  
 Lens: 50mm  
 Camera height: 1.5 m AGL  
 Date and time: 04/04/2022 13:22





Photomontage Showing No Visibility


View flat at a comfortable arm's length



OS reference: 187042 E 691128 N  
 AOD: 140 m  
 Direction of view: 91°  
 Distance to development: 0.685km

Horizontal field of view: 90° (cylindrical projection)  
 Principal distance: 812.5 mm  
 Paper size: 841 x 297 mm (half A1)  
 Correct printed image size: 820 x 201

Camera: Canon 5DS  
 Lens: 50mm  
 Camera height: 1.5 m AGL  
 Date and time: 04/04/2022 13:22



**Figure: E.9b**  
 Viewpoint 3: A83, Saunach, south east of development


**Craig Murrail Substation**



Baseline photograph

This image provides landscape and visual context only

**Figure: E.9c**  
Heritage Viewpoint: Showing no visibility  
**Craig Murrail Substation**



OS reference: 187042 E 691128 N  
AOD: 140 m  
Direction of view: 91°  
Distance to development: 0.685km

Horizontal field of view: 90° (cylindrical projection)  
Principal distance: 812.5 mm  
Paper size: 841 x 297 mm (half A1)  
Correct printed image size: 820 x 201

Camera: Canon 5DS  
Lens: 50mm  
Camera height: 1.5 m AGL  
Date and time: 04/04/2022 13:22

