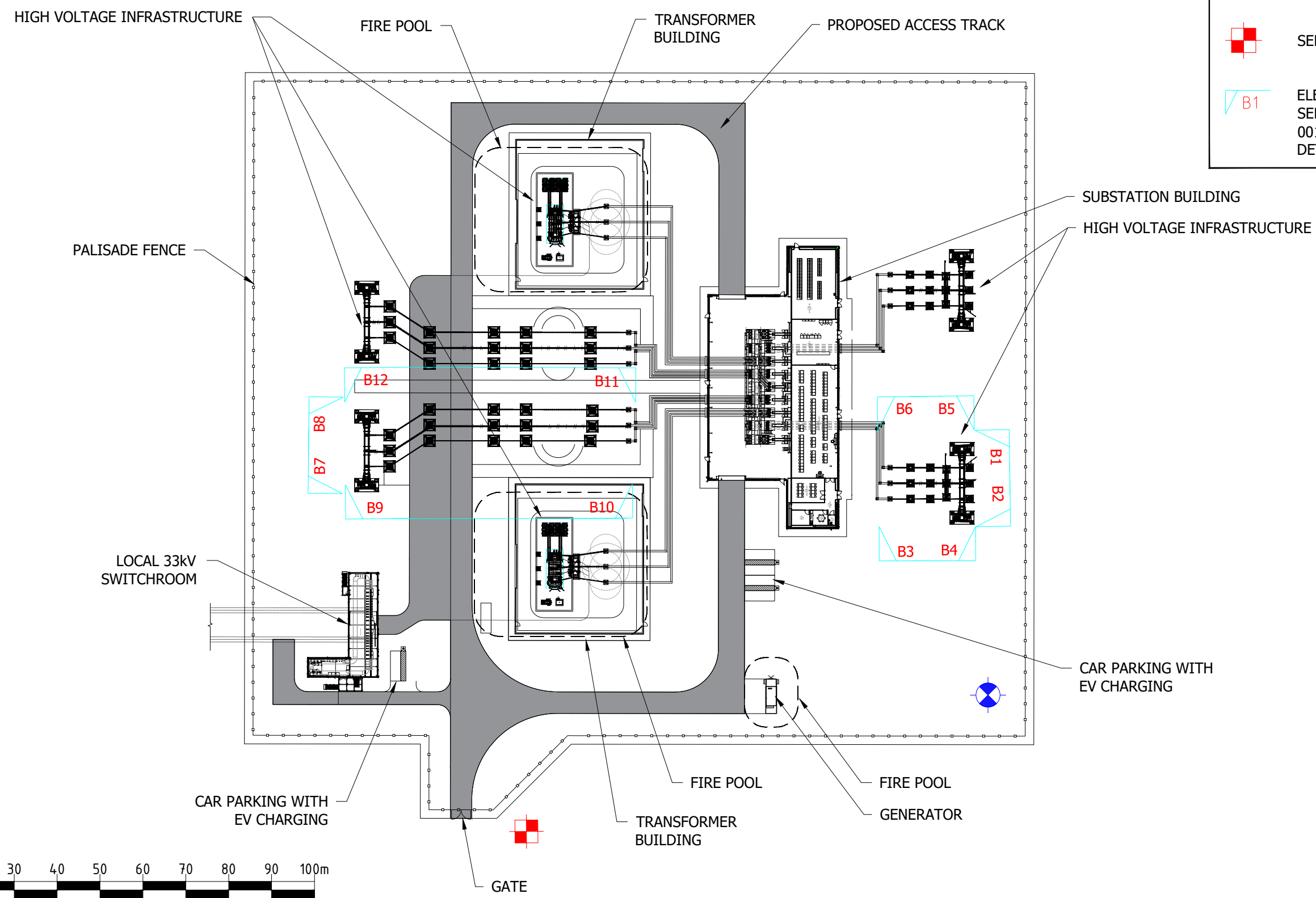
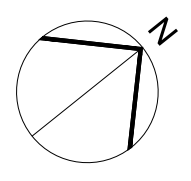
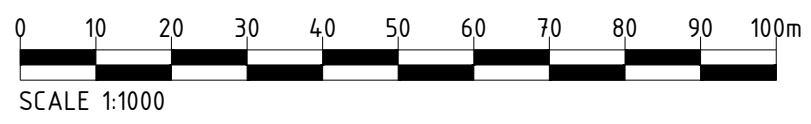


Plot Date : 13 September 2022 08:24:32  
File Name : Y:\CAD\4534 ARGYLL SUBSTATIONS\01-WORKING\01\_01-DRAWINGS\4534B\_CRAIG MURRAIL\TOWN & COUNTRY PLANNING APPLICATION\4534B-DR-P-0004-P2 - SUBSTATION COMPOUND LAYOUT



**KEY**

- BOREHOLE WATER SUPPLY
- SEPTIC TANK
- ELECTRICAL LAYOUT REF. SEE FIGURE 6 (4534b-DR-P-0011, 0014 & 0015) FOR ELEVATION DETAIL.



**NOTE:**  
PRE-DEV SITE LEVELS  
- 109-123mAOD  
  
POST-DEV SITE LEVELS  
- 115mAOD

<b>Project Title</b> CRAIG MURRAIL SUBSTATION		<b>Drawing Title</b> PLANNING FIGURE 003b SUBSTATION COMPOUND LAYOUT & ELECTRICAL SECTION LOCATIONS		<b>Purpose of issue</b> PLANNING		THIS DOCUMENT HAS BEEN PREPARED IN ACCORDANCE WITH THE SCOPE OF ARCUS' APPOINTMENT WITH ITS CLIENT AND IS SUBJECT TO THE TERMS OF THAT APPOINTMENT. ARCUS ACCEPTS NO LIABILITY FOR ANY USE OF THIS DOCUMENT OTHER THAN BY ITS CLIENT AND ONLY FOR THE PURPOSES FOR WHICH IT WAS PREPARED AND PROVIDED		<b>Arcus Consultancy Services</b> 7th Floor 144 West George Street Glasgow, G2 2HG Tel: +44 (0)141 221 9997 Fax: +44 (0)141 221 5610 <a href="http://www.arcusconsulting.co.uk">www.arcusconsulting.co.uk</a>	
<b>Client</b> 		Arcus Internal Project No. 4534 Scale @ A3 1:1000		Designed - Drawn RC Checked RC Approved DB  Date 06/09/22		<b>Drawing Number</b> 4534b-DR-P-0004		<b>Rev</b> 2	

