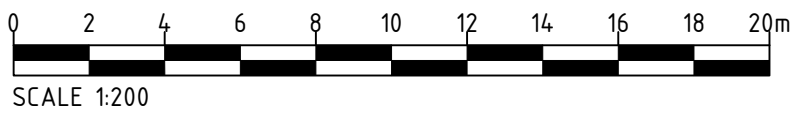
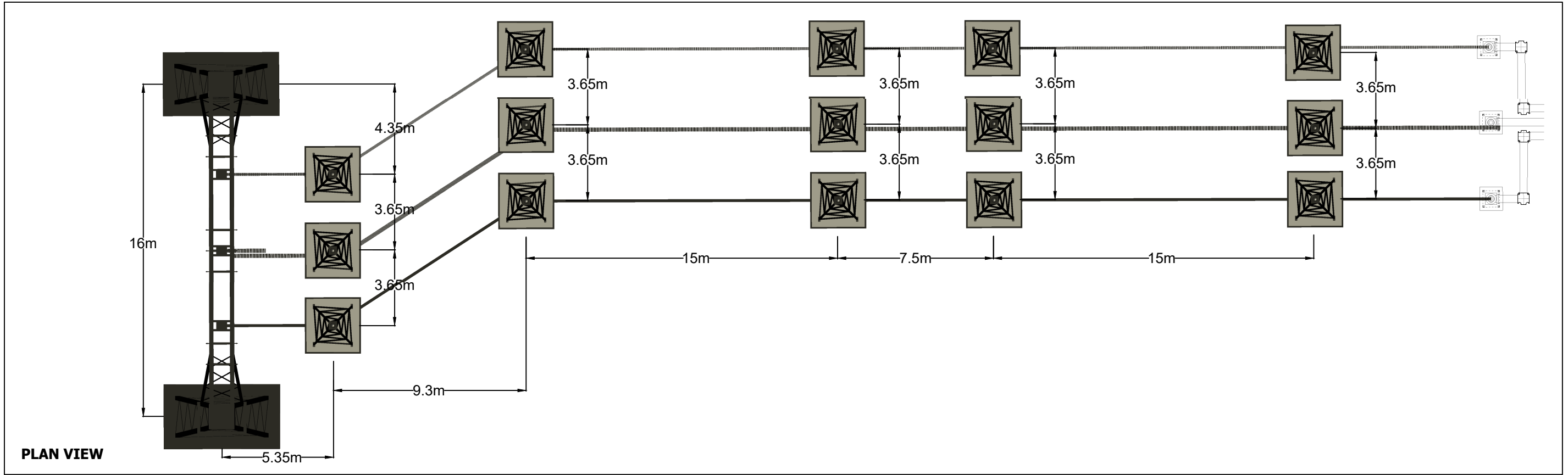
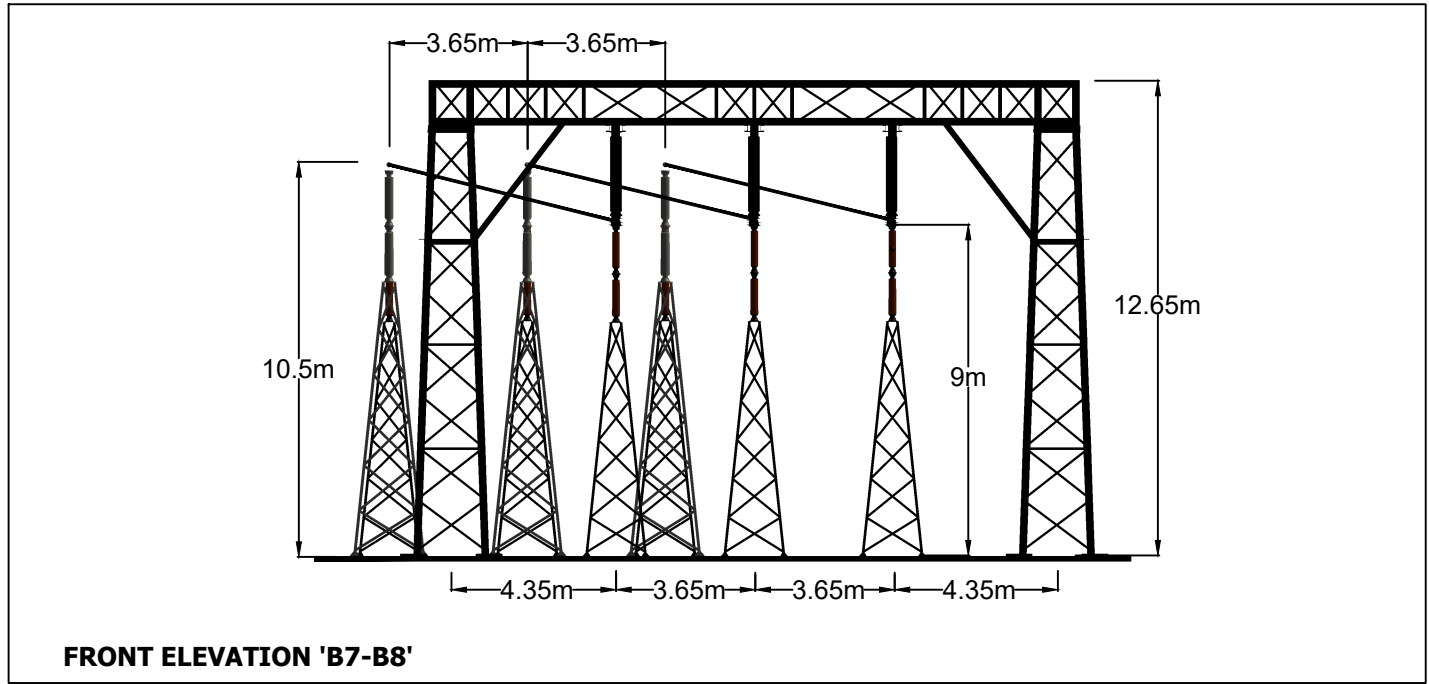


Plot Date : 13 September 2022 13:17:45
File Name : X:\CAD\4534 ARGYLL SUBSTATIONS\01-WORKING\01_01-DRAWINGS\4534B_CRAIG MURRAIL\TOWN & COUNTRY PLANNING APPLICATION\4534B-DR-P-0014 P1 - ELECTRICAL LAYOUT ELEVATIONS 02



Note: See drawing 4534b-DR-P-0004 (Substation Compound Layout) for elevation locations.

Project Title CRAIG MURRAIL SUBSTATION		Drawing Title PLANNING FIGURE 006b ELECTRICAL LAYOUT ELEVATIONS 02		Purpose of issue PLANNING		THIS DOCUMENT HAS BEEN PREPARED IN ACCORDANCE WITH THE SCOPE OF ARCUS' APPOINTMENT WITH ITS CLIENT AND IS SUBJECT TO THE TERMS OF THAT APPOINTMENT. ARCUS ACCEPTS NO LIABILITY FOR ANY USE OF THIS DOCUMENT OTHER THAN BY ITS CLIENT AND ONLY FOR THE PURPOSES FOR WHICH IT WAS PREPARED AND PROVIDED		Arcus Consultancy Services 7th Floor 144 West George Street Glasgow, G2 2HG Tel: +44 (0)141 221 9997 Fax: +44 (0)141 221 5610 www.arcusconsulting.co.uk			
Client 				Designed -	Drawn RC			Checked RC	Approved DB	<table border="1"> <tr> <td>Drawing Number 4534b-DR-P-0014</td> <td>Rev 1</td> </tr> </table>	
Drawing Number 4534b-DR-P-0014	Rev 1										
				Arcus Internal Project No. 4534		Date 02/08/22					
				Scale @ A3 1:200							

