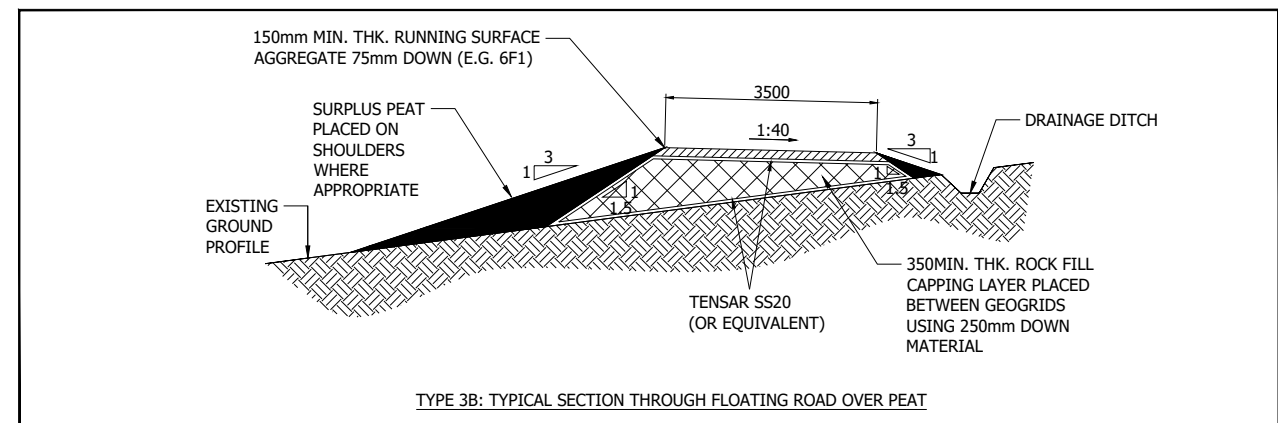
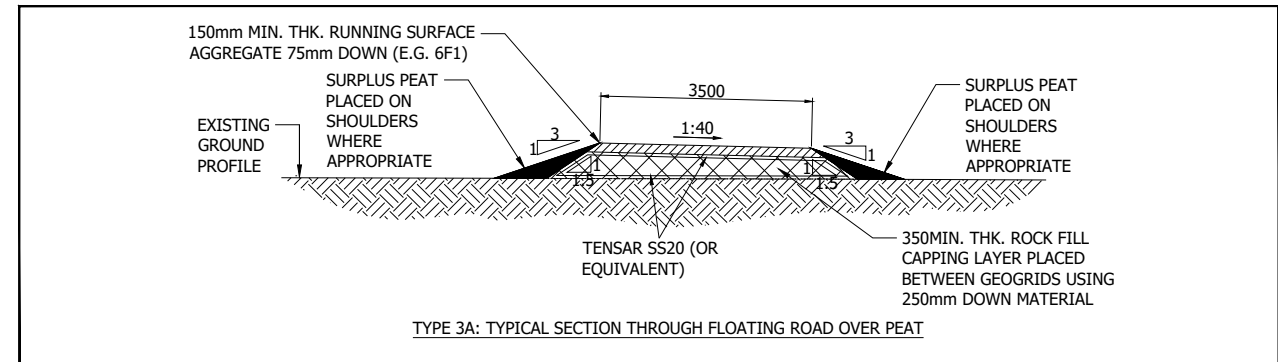
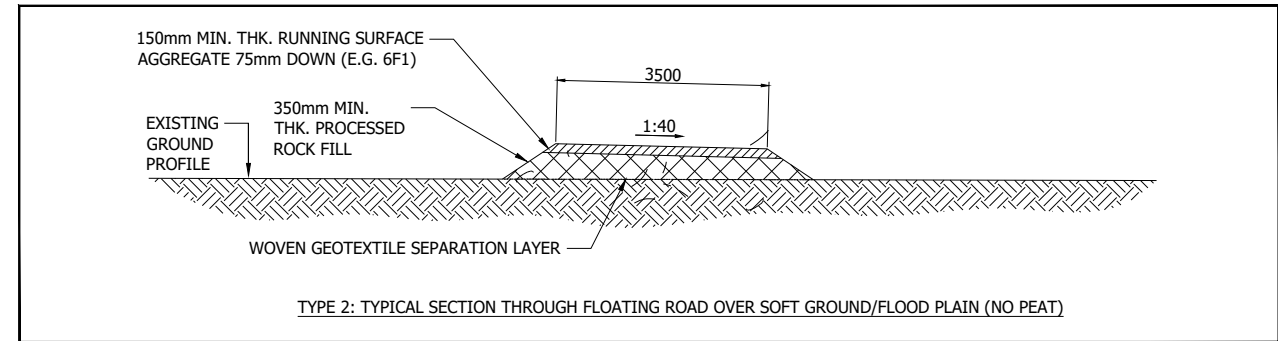
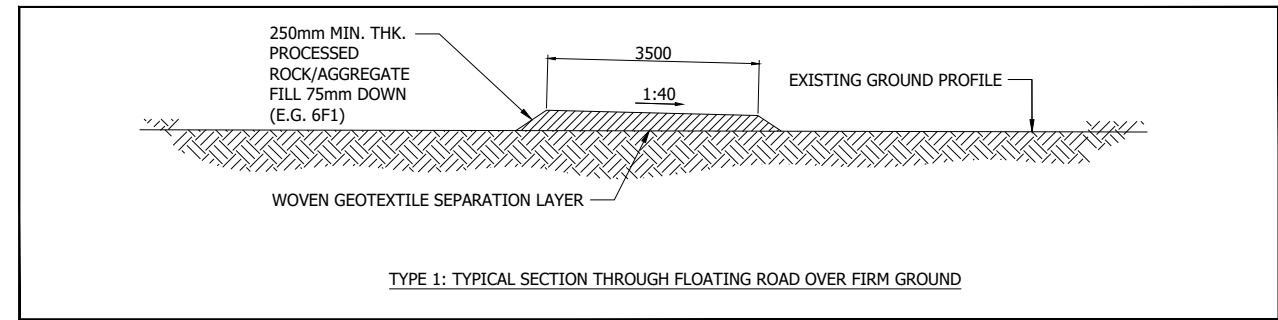
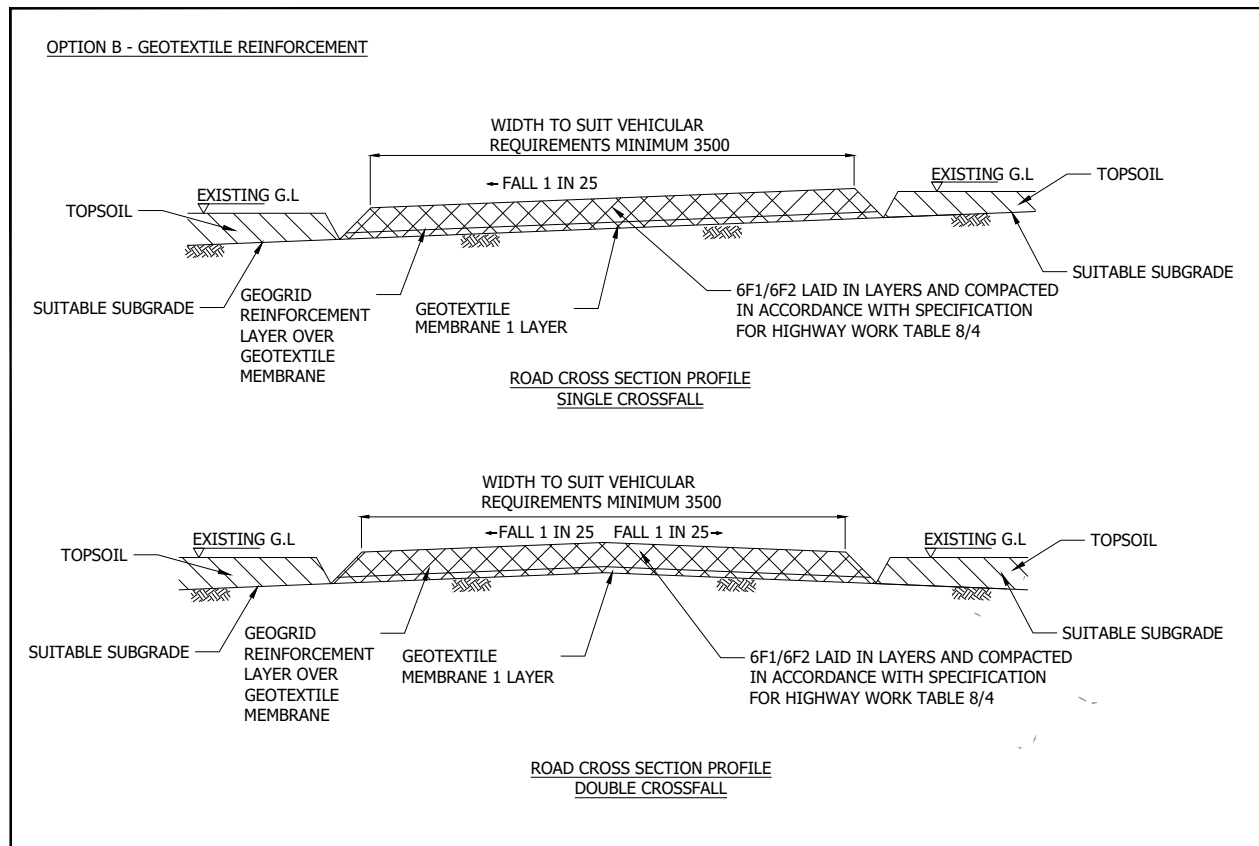
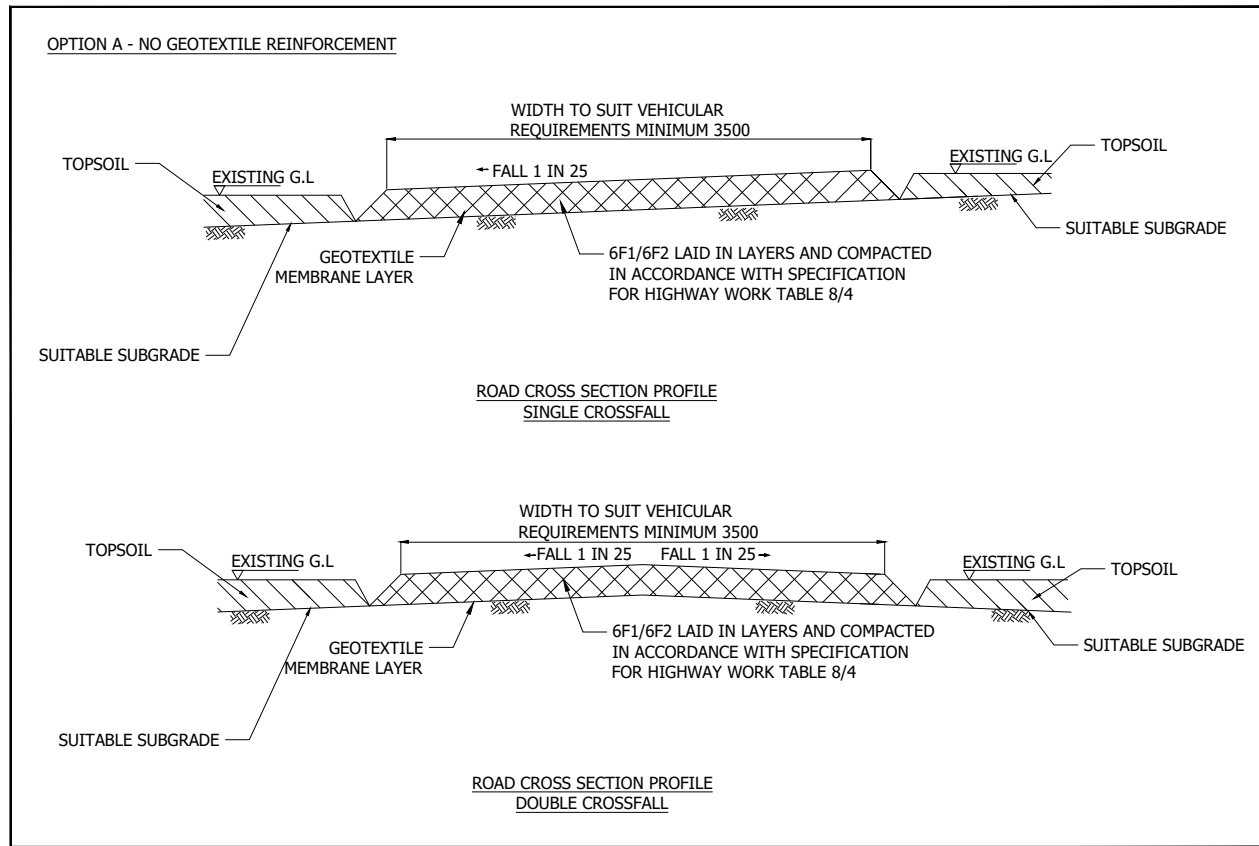


Plot Date : 06 September 2022 13:10:35
File Name : Y:\CAD\4534 ARGYLL SUBSTATIONS\01-WORKING\01_01-DRAWINGS\4534B_CRAIG MURRAIL\TOWN & COUNTRY PLANNING APPLICATION\4534B-DR-P-0007-P2 - ACCESS TRACK SHEET 1



Project Title CRAIG MURRAIL SUBSTATION		Drawing Title PLANNING FIGURE 008a TYPICAL ACCESS TRACK SECTIONS - SHEET 1		Purpose of issue PLANNING		THIS DOCUMENT HAS BEEN PREPARED IN ACCORDANCE WITH THE SCOPE OF ARCUS' APPOINTMENT WITH ITS CLIENT AND IS SUBJECT TO THE TERMS OF THAT APPOINTMENT. ARCUS ACCEPTS NO LIABILITY FOR ANY USE OF THIS DOCUMENT OTHER THAN BY ITS CLIENT AND ONLY FOR THE PURPOSES FOR WHICH IT WAS PREPARED AND PROVIDED		Arcus Consultancy Services 7th Floor 144 West George Street Glasgow, G2 2HG Tel: +44 (0)141 221 9997 Fax: +44 (0)141 221 5610 www.arcusconsulting.co.uk	
Client 		Designed - Drawn SR Arcus Internal Project No. 4534 Scale @ A3 NTS		Checked RC Approved DB Date 02/08/22		Drawing Number 4534b-DR-P-0007		Rev 2	

