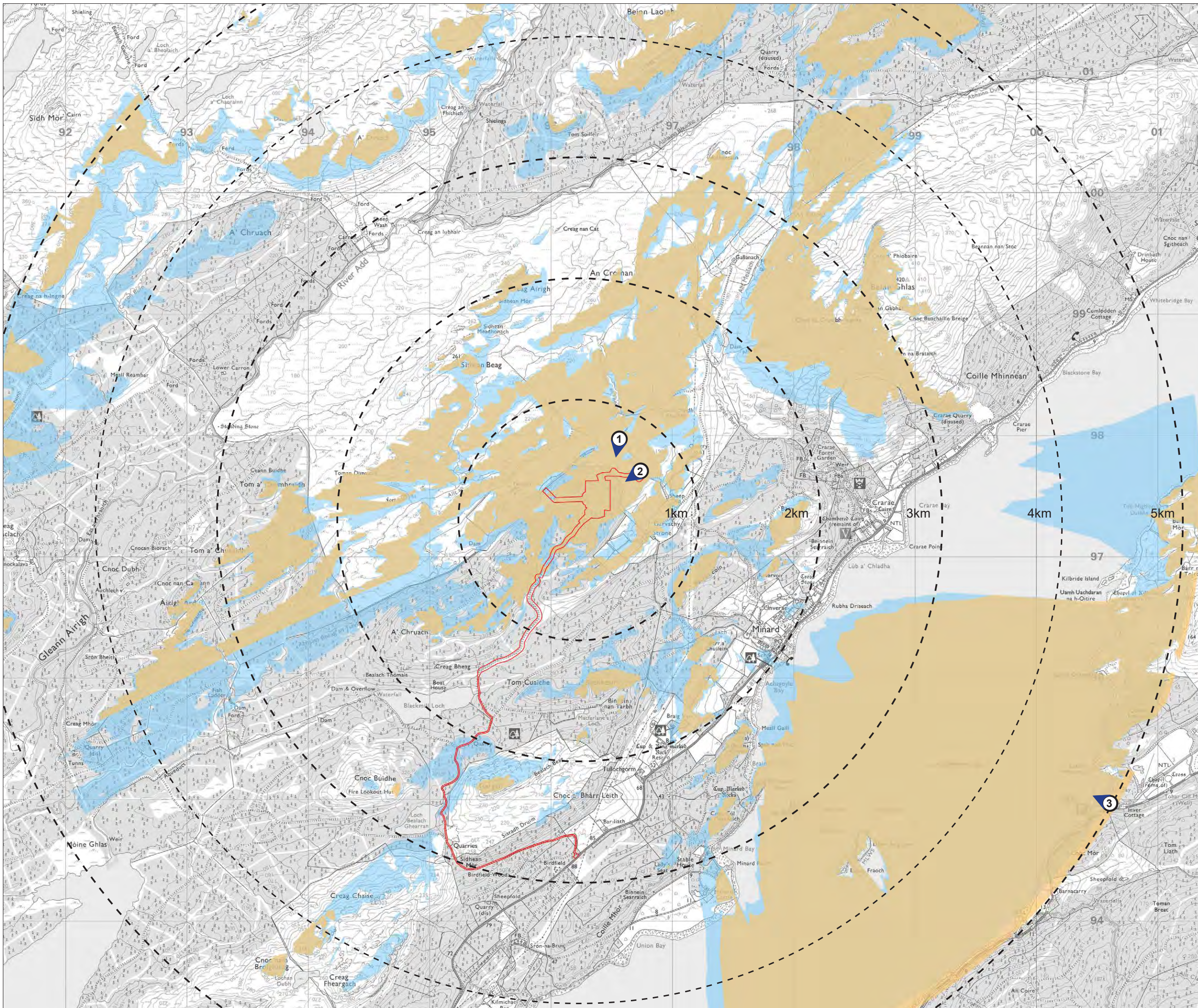






Annex E (Part 1) - Landscape Figures

August 2022






- Key**
-  Proposed Development Site Boundary
 -  Predicted Visibility for Proposed Development and Associated Development
 -  Predicted Visibility for Associated Development
 -  Viewpoints

1. View south from forestry track
2. View west from forestry track
3. View north-west from B8000, Lachlan Bay

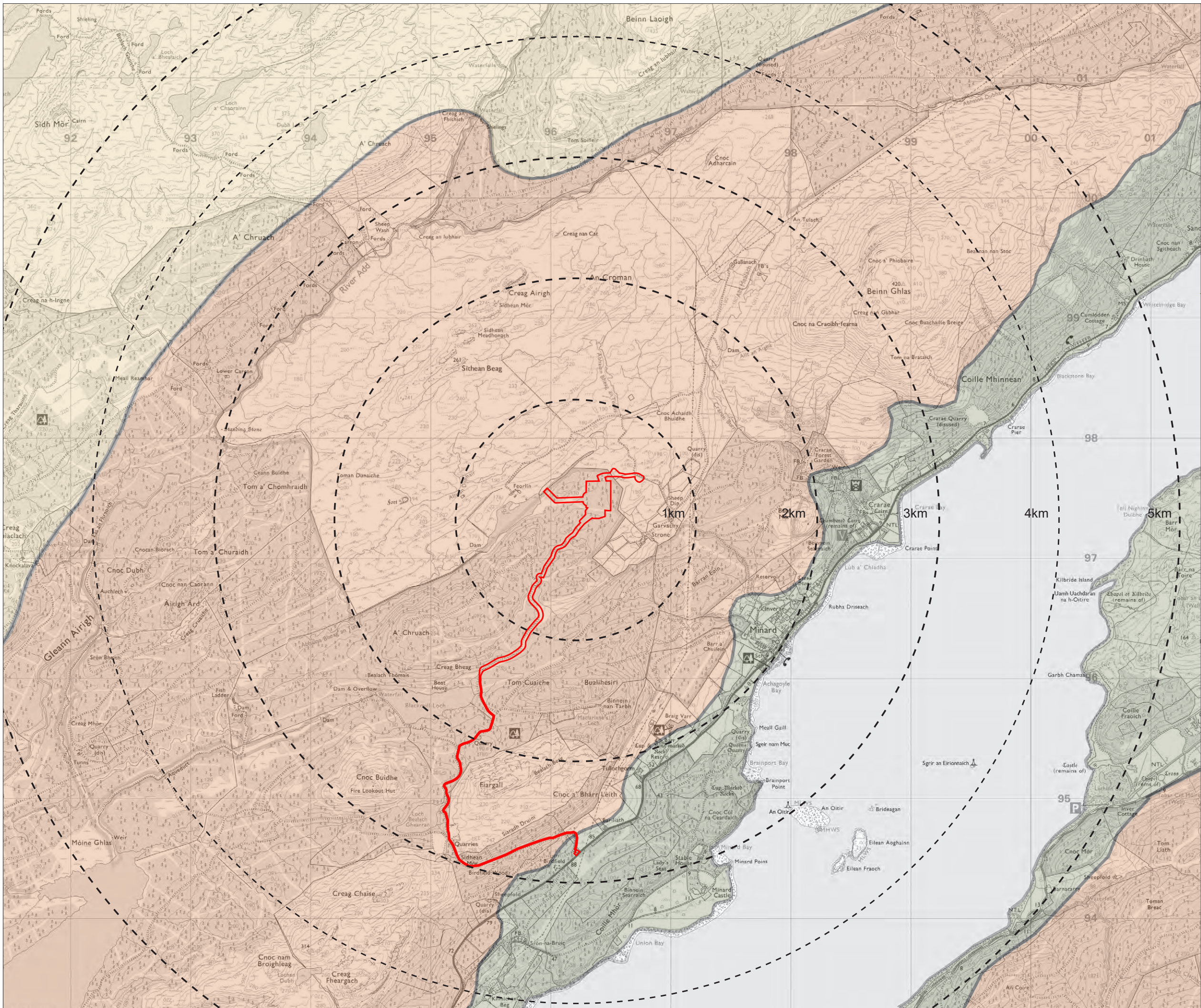
OS makes a number of datasets available free of charge under the terms of the current OpenGovernment Licence (OGL).
 Contains public sector information licensed under the Open Government Licence v3.0.
 If you redistribute this data, then please ensure these acknowledgements.
 Contains OS data © Crown Copyright and database right 2020
 Contains SNH information licensed under the Open Government Licence v3.0
 Contains Historic Environment Scotland and Ordnance Survey data © Historic Environment Scotland - Scottish Charity No. SC045925 © Crown copyright and database right 2021
 Copyright Scottish Government, contains Ordnance Survey data © Crown copyright and database right 2021
 Copyright Argyll and Bute Council, contains OS data © Crown copyright and database right 2021



| | |
|----------------------|--------------|
| SCALE: 1:30,000 | VERSION: C |
| SIZE: A3 | DRAWN: RPD |
| PROJECT: 2065 Crarae | CHECKED: NH |
| DATE: 25/11/2021 | APPROVED: GS |

Figure E.1 - Zone of Theoretical Visibility and Viewpoints





- Key**
- Proposed Development Site Boundary
 - LCT 39 Plateau Moor and Forest - Argyll
 - LCR 40 Craggy Upland - Argyll
 - LCT 53 Rocky Coastland - Argyll

OS makes a number of datasets available free of charge under the terms of the current OpenGovernment Licence (OGL).

Contains public sector information licensed under the Open Government Licence v3.0.

If you redistribute this data, then please ensure these acknowledgements.


Contains OS data © Crown Copyright and database right 2020

Contains SNH information licensed under the Open Government Licence v3.0

Contains Historic Environment Scotland and Ordnance Survey data © Historic Environment Scotland - Scottish Charity No. SC045925 © Crown copyright and database right 2021

Copyright Scottish Government, contains Ordnance Survey data © Crown copyright and database right 2021

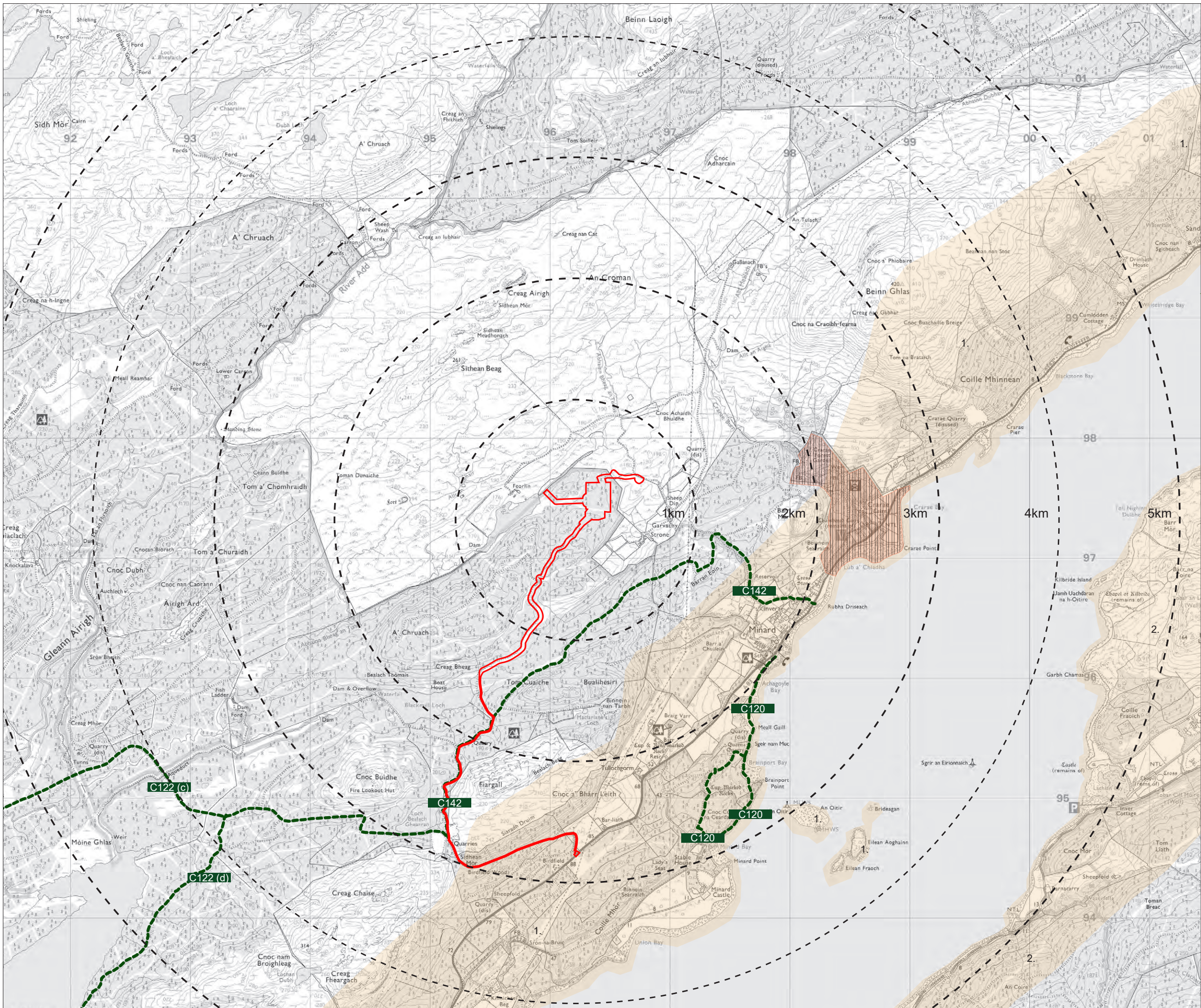
Copyright Argyll and Bute Council, contains OS data © Crown copyright and database right 2021



| | |
|----------------------|--------------|
| SCALE: 1:30,000 | VERSION: B |
| SIZE: A3 | DRAWN: RPD |
| PROJECT: 2065 Crarae | CHECKED: NH |
| DATE: 25/11/2021 | APPROVED: GS |

Figure E.2 - Landscape Character Areas





Key

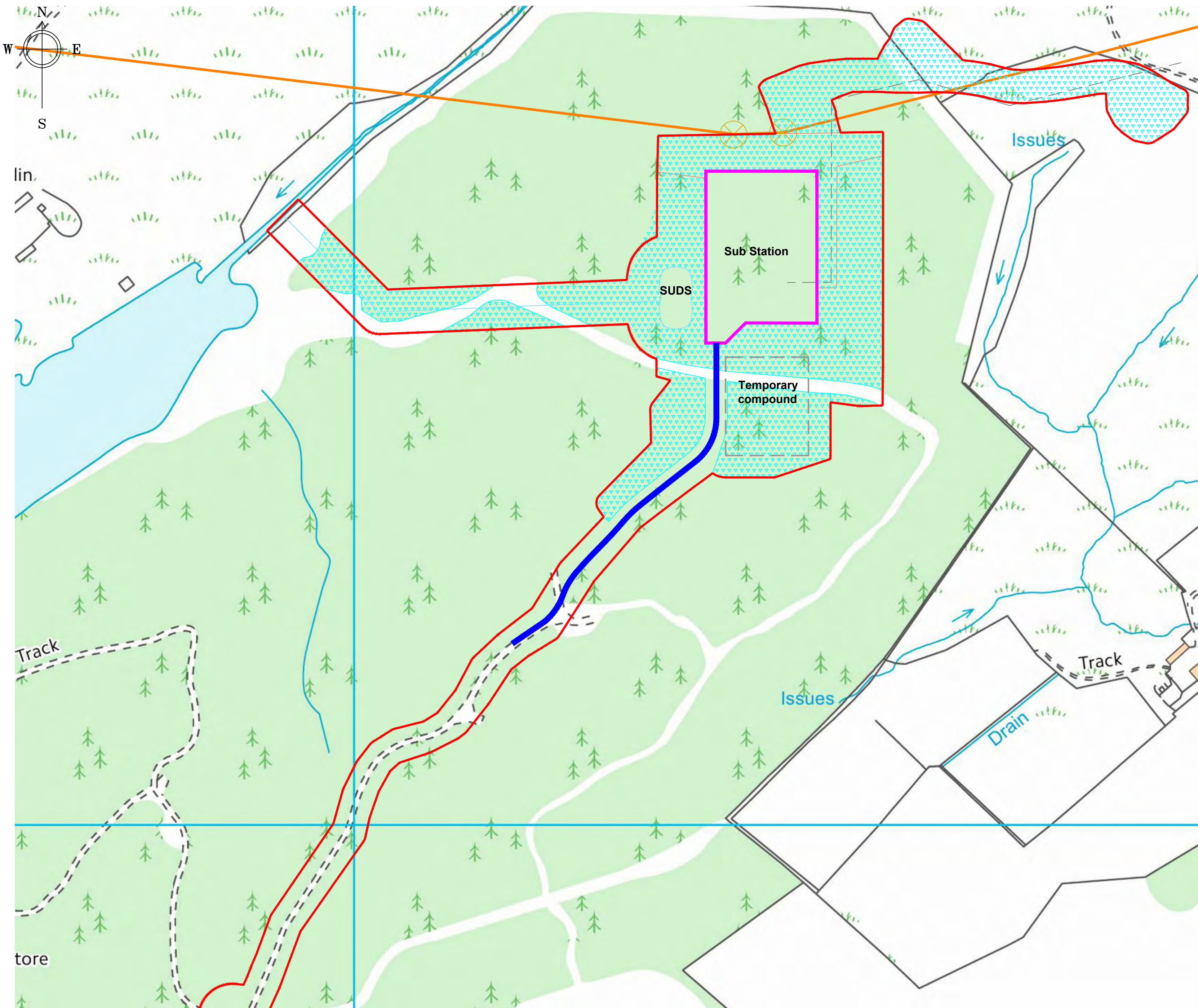
- Proposed Development Site Boundary
- Core Path
- Area of Panoramic Quality
 - 1. West Loch Fyne (Coast)
 - 2. East Loch Fyne (Coast)
- Garden and Designed Landscapes

OS makes a number of datasets available free of charge under the terms of the current OpenGovernment Licence (OGL).
 Contains public sector information licensed under the Open Government Licence v3.0.
 If you redistribute this data, then please ensure these acknowledgements.
 Contains OS data © Crown Copyright and database right 2020
 Contains SNH information licensed under the Open Government Licence v3.0
 Contains Historic Environment Scotland and Ordnance Survey data © Historic Environment Scotland - Scottish Charity No. SC045925 © Crown copyright and database right 2021
 Copyright Scottish Government, contains Ordnance Survey data © Crown copyright and database right 2021
 Copyright Argyll and Bute Council, contains OS data © Crown copyright and database right 2021

0 500 1km

| | |
|----------------------|--------------|
| SCALE: 1:30,000 | VERSION: B |
| SIZE: A3 | DRAWN: RPD |
| PROJECT: 2065 Crarae | CHECKED: NH |
| DATE: 25/11/2021 | APPROVED: GS |

Figure E.3 - Landscape Designations and Recreational Routes



- Legend**
- Proposed Development Site Boundary
 - Proposed Development (Substation Compound)
 - Temporary Compound
 - Proposed Access Track
 - Existing Overhead Line
 - Associated Development - Pylon / OHL
 - Bog/Mire

- Rev. H 11/11/22 Amend redline boundary
- Rev. G 20/09/22 Amend to Bog/Mire due to peat depth.
- Rev. F 18/08/22 Add 10m buffer around compound, extend deer fence, update species.
- Rev. E 01/07/22 Amend buffer from 15m to 5m.
- Rev. D 28/06/22 Amend to reflect Forestry Plan, add buffer for interconnector, track and OHL.
- Rev. C 10/06/22 Amends to RLB, planting areas, OHL & pylons, Figure number.
- Rev. B 19/05/22 Amend redline boundary, planting areas.
- Rev. A 05/05/22 Amend redline boundary, planting areas & schedules, and drawing scale.

TGP LANDSCAPE ARCHITECTS
 7 The Square, 95 Morrison Street,
 Glasgow, G5 8BE Tel: 0141 429 2999
 info@tgp.uk.com/www.tgp.uk.com
 Also in Edinburgh & Newcastle

| | | | | | | | |
|---------------|-------------|--------------------------------------|-------------------------------------|--------------------------|--------------------------|--------------------------|--------------------------|
| Project | | Craræ Sub Station | | | | | |
| Title | | Figure E.4 Landscape Mitigation Plan | | | | | |
| Date | Scale | Drawn | Checked | | | | |
| 26/4/22 | 1:2500 @ A2 | RPD | NH | | | | |
| Job | Suitability | No. | Issue | Revision | | | |
| 2065 | - | Figure 3.4 | Planning | H | | | |
| LI WORKSTAGE: | | 0/1 | 2 | 3 | 4 | 5 | 6 |
| | | <input type="checkbox"/> | <input checked="" type="checkbox"/> | <input type="checkbox"/> | <input type="checkbox"/> | <input type="checkbox"/> | <input type="checkbox"/> |

DISCLAIMER:
 Do not scale from this drawing.
 All dimensions to be verified on site prior to commencement of works.
 Drawing to be read in conjunction with related TGP drawings, consultants drawings and any other relevant information.
 This drawing is the copyright of TGP Landscape Architects Ltd. unless otherwise specified.