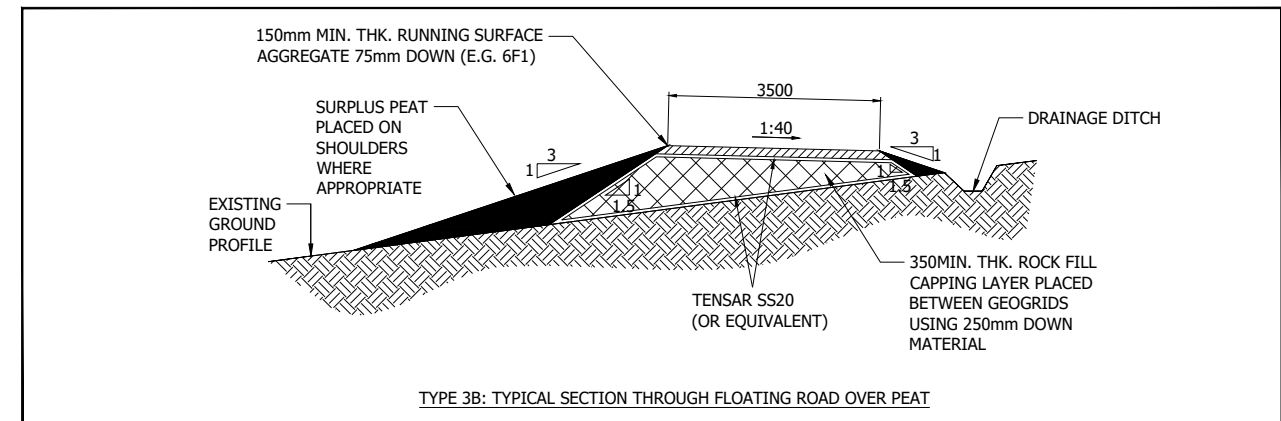
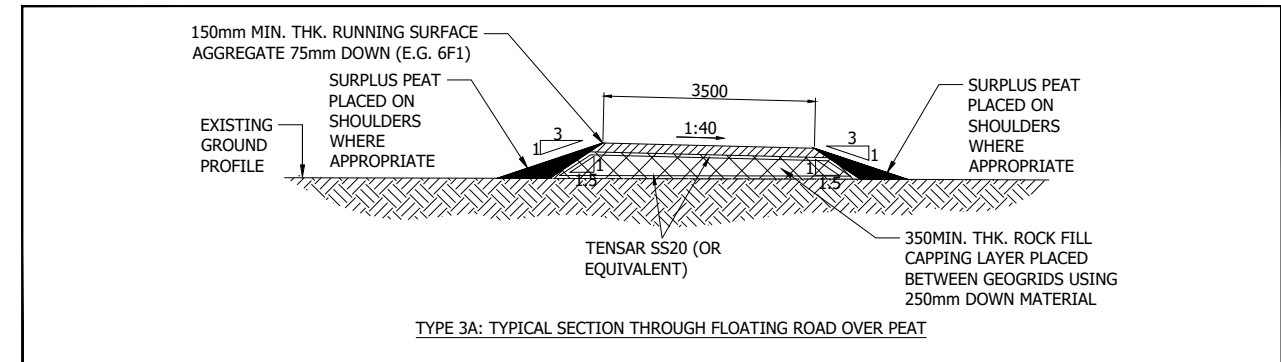
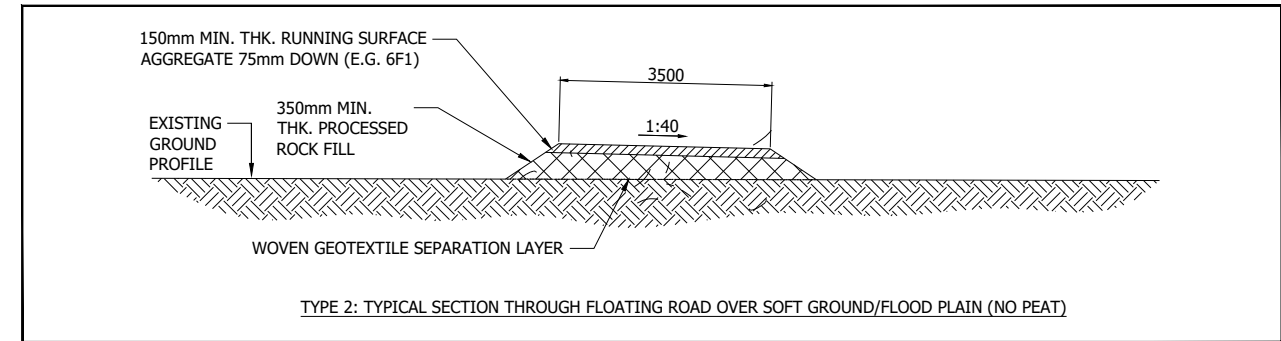
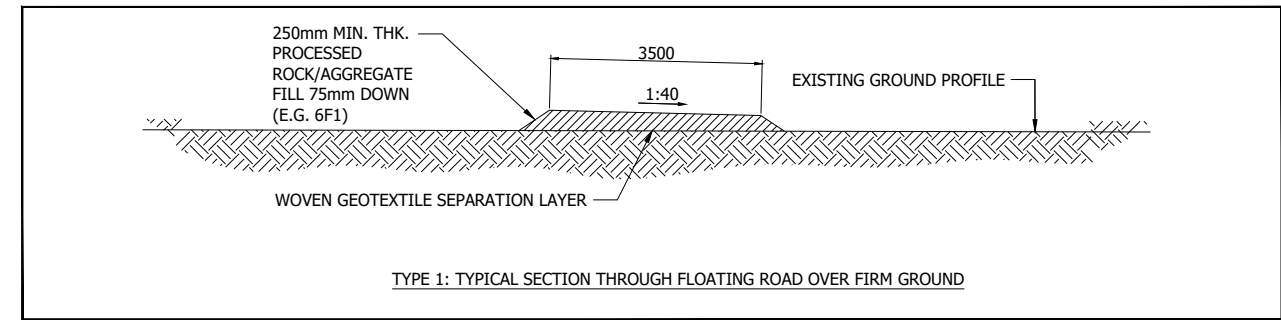
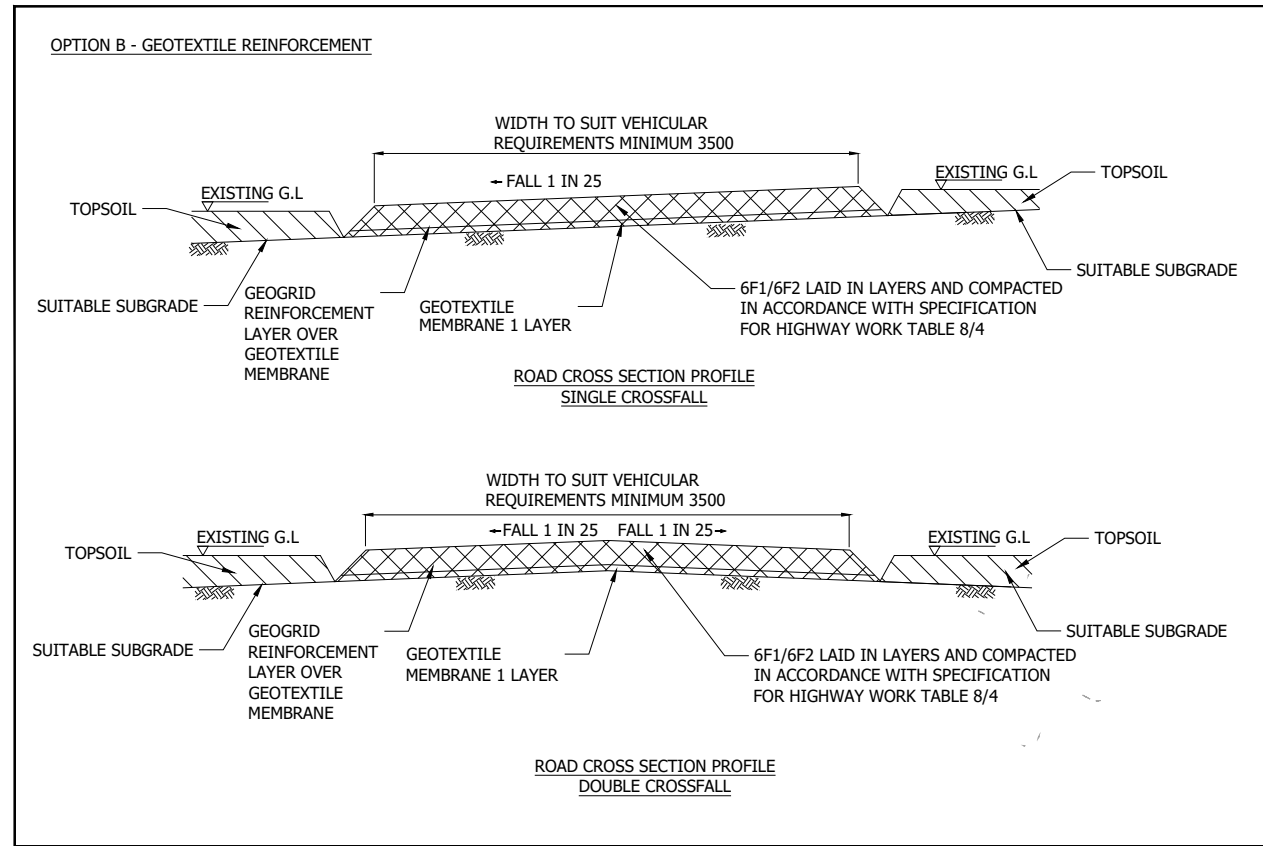
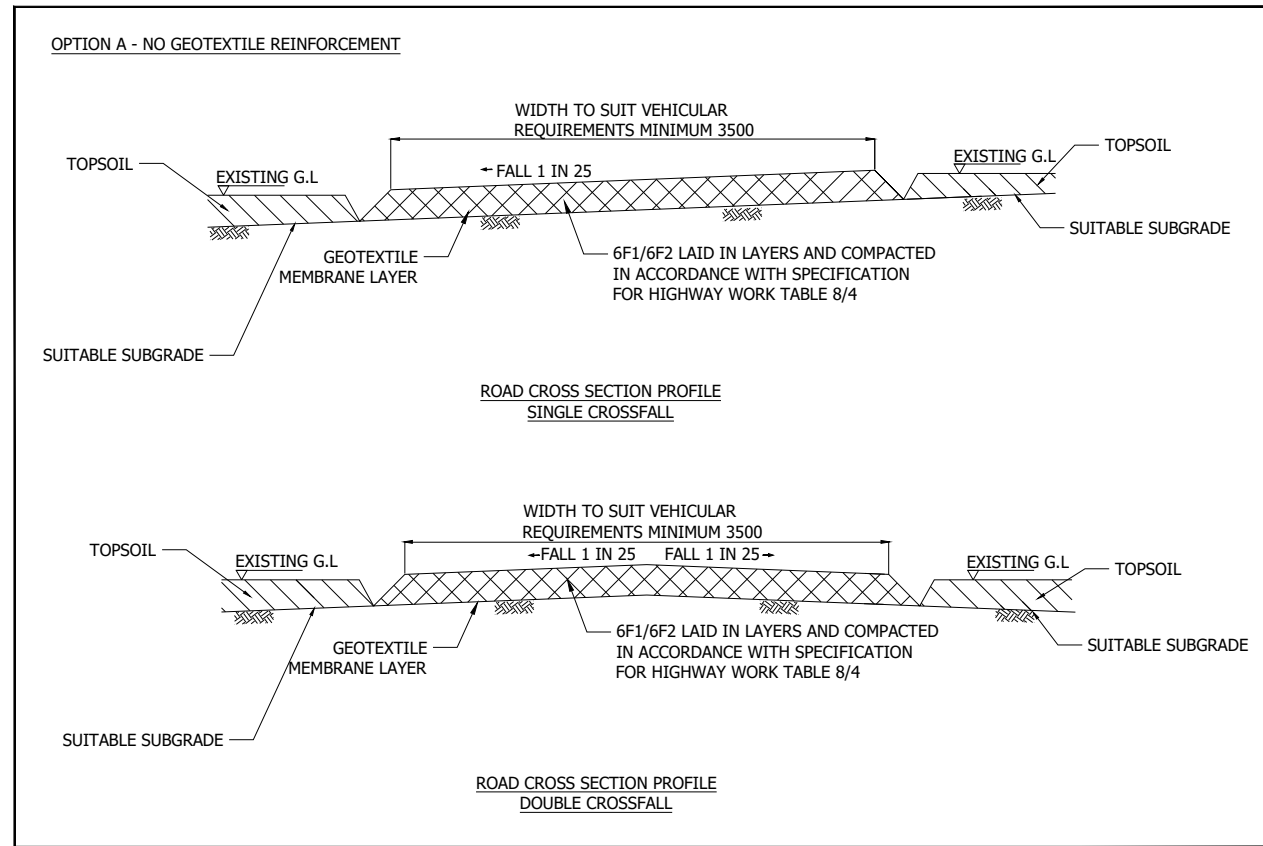


Plot Date : 06 September 2022 12:34:23
File Name : Y:\CAD\4534 ARGYLL SUBSTATIONS\01-WORKING\01_01-DRAWINGS\4534C-CRRAE\TOWN & COUNTRY PLANNING APPLICATION\4534C-DR-P-0007-P2 - ACCESS TRACK SHEET 1



Project Title CRRAE SUBSTATION	Drawing Title PLANNING FIGURE 008a TYPICAL ACCESS TRACK SECTIONS - SHEET 1	Purpose of issue PLANNING				THIS DOCUMENT HAS BEEN PREPARED IN ACCORDANCE WITH THE SCOPE OF ARCUS' APPOINTMENT WITH ITS CLIENT AND IS SUBJECT TO THE TERMS OF THAT APPOINTMENT. ARCUS ACCEPTS NO LIABILITY FOR ANY USE OF THIS DOCUMENT OTHER THAN BY ITS CLIENT AND ONLY FOR THE PURPOSES FOR WHICH IT WAS PREPARED AND PROVIDED	Arcus Consultancy Services 7th Floor 144 West George Street Glasgow, G2 2HG Tel: +44 (0)141 221 9997 Fax: +44 (0)141 221 5610 www.arcusconsulting.co.uk	
		Designed -	Drawn RC	Checked RC	Approved DB			
Client 		Arcus Internal Project No. 4534		Date 03/08/22		Drawing Number 4534c-DR-P-0007	Rev 2	
		Scale @ A3 NTS						