

LT29 OHL

LADYFIELD








Wireline view with proposed OHL

View flat at a comfortable arm's length

OS reference: 202472 723764
 Eye Level: 175m AOD
 Direction of view: 120° - SE
 Horizontal field of view: (53.5° planar projection)

Camera: Nikon D750
 Lens: 50mm (Nikon AF 50mm f/1.3)
 Camera height: 1.5m AGL
 Date: 15/10/2021

Legend

 Application Wind Farm	 Operational Wind Farm	 Consented Wind Farm	 Scoping Wind Farm	 Application OHL	 Operational OHL	 Proposed OHL
---	---	---	---	---	---	--

