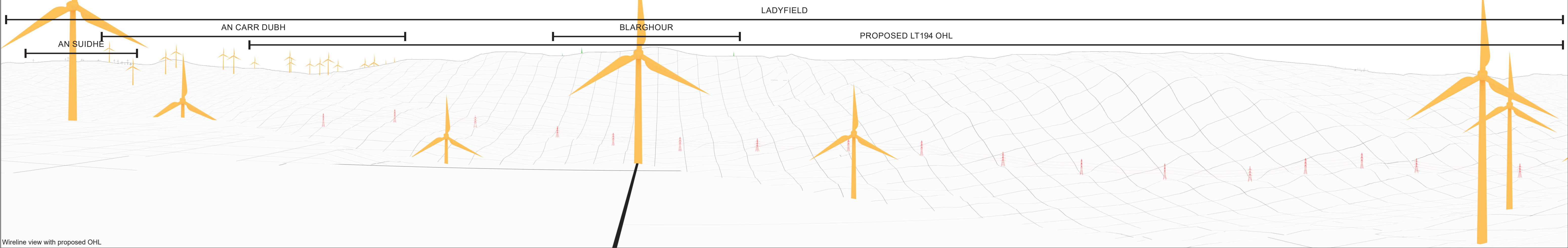




This image provides landscape and visual context only










Wireline view with proposed OHL

Figure: 6.18c
Viewpoint 12: Stuc Scardan
Creag Dhubh to Inveraray 275kV Connection



Legend

 Application Wind Farm	 Operational Wind Farm	 Consented Wind Farm	 Scoping Wind Farm	 Application OHL	 Operational OHL	 Proposed OHL
---	---	---	---	---	---	--

OS reference: 211099 714776
 Eye Level: 456m AOD
 Direction of view: 277° - W
 Horizontal field of view: (90° cylindrical projection)

Camera: Nikon D750
 Lens: 50mm (Nikon AF 50mm f/1.3)
 Camera height: 1.5m AGL
 Date: 15/10/2021

