


PROPOSED LT194 OHL










Wireline view with proposed OHL

View flat at a comfortable arm's length

OS reference: 208768 713950  
 Eye Level: 95m AOD  
 Direction of view: 215° - NW  
 Horizontal field of view: (53.5° planar projection)

Camera: Nikon D750  
 Lens: 50mm (Nikon AF 50mm f/1.3)  
 Camera height: 1.5m AGL  
 Date: 15/10/2021

**Legend**

 Application Wind Farm	 Operational Wind Farm	 Consented Wind Farm	 Scoping Wind Farm	 Application OHL	 Operational OHL	 Proposed OHL
---	---	---	---	---	---	--

