





Key

-  Site Boundary
-  Predicted Visibility for Proposed Development and Associated Development
-  Predicted Visibility for Associated Development
-  Viewpoints

1. View north from B842
2. View south from B842

OS makes a number of datasets available free of charge under the terms of the current Open Government Licence (OGL).

Contains public sector information licensed under the Open Government Licence v3.0.

If you redistribute this data, then please ensure these acknowledgements.


Contains OS data © Crown Copyright and database right 2020

Contains SNH information licensed under the Open Government Licence v3.0

Contains Historic Environment Scotland and Ordnance Survey data © Historic Environment Scotland - Scottish Charity No. SC045925 © Crown copyright and database right 2021

Copyright Scottish Government, contains Ordnance Survey data © Crown copyright and database right 2021

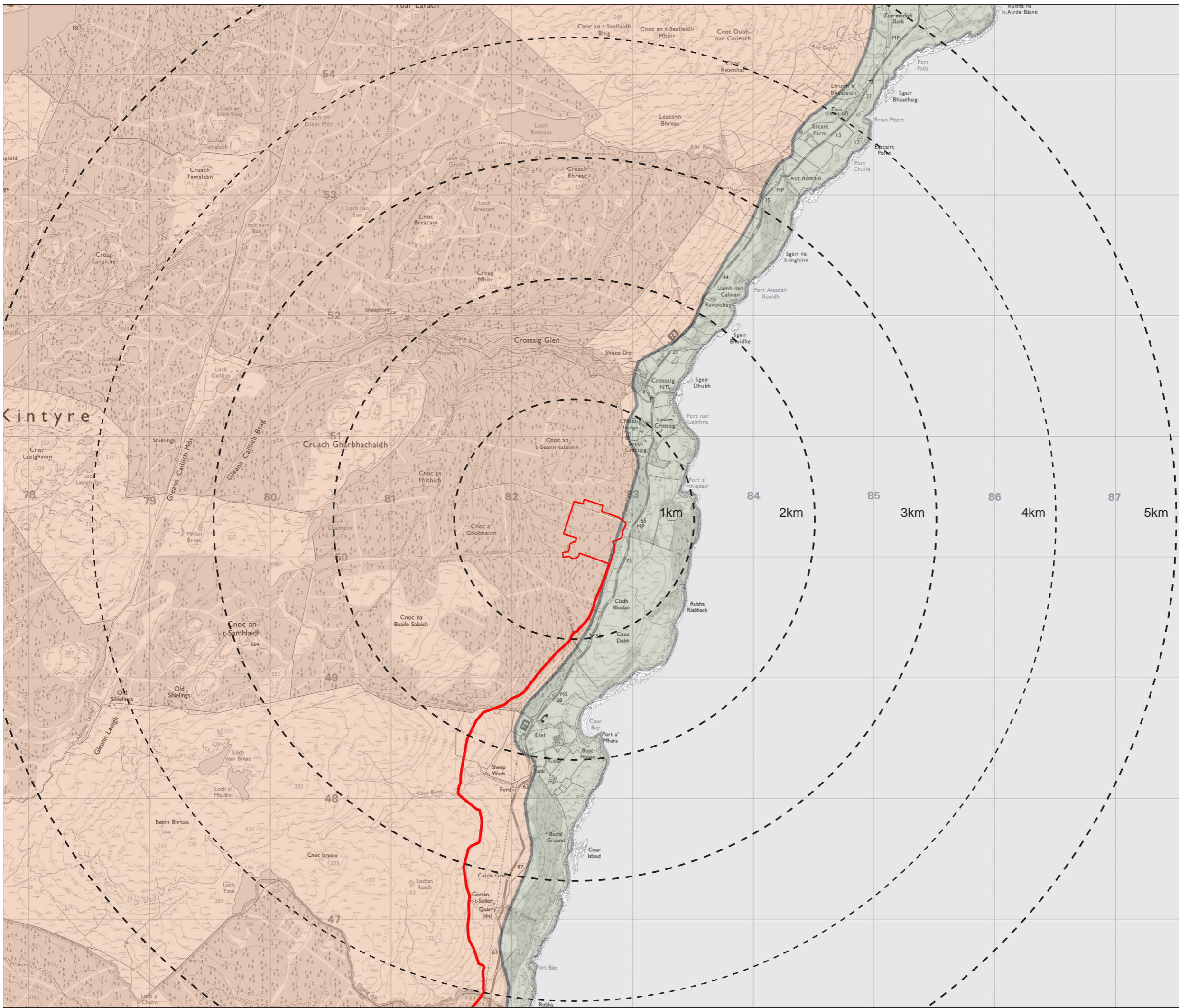
Copyright Argyll and Bute Council, contains OS data © Crown copyright and database right 2021



SCALE: 1:30,000	VERSION: E
SIZE: A3	DRAWN: RPD
PROJECT: 2062 Crossaig	CHECKED: NH
DATE: 25/11/2021	APPROVED: GS

Figure 3.1 - Zone of Theoretical Visibility and Viewpoints





Key

- Site Boundary
- Plateau Moor and Forest - Argyll LCT
- Rocky Coastland LCT

OS makes a number of datasets available free of charge under the terms of the current OpenGovernment Licence (OGL).

Contains public sector information licensed under the Open Government Licence v3.0.

If you redistribute this data, then please ensure these acknowledgements.

Contains OS data © Crown Copyright and database right 2020

Contains SNH information licensed under the Open Government Licence v3.0

Contains Historic Environment Scotland and Ordnance Survey data © Historic Environment Scotland - Scottish Charity No. SC045925 © Crown copyright and database right 2021

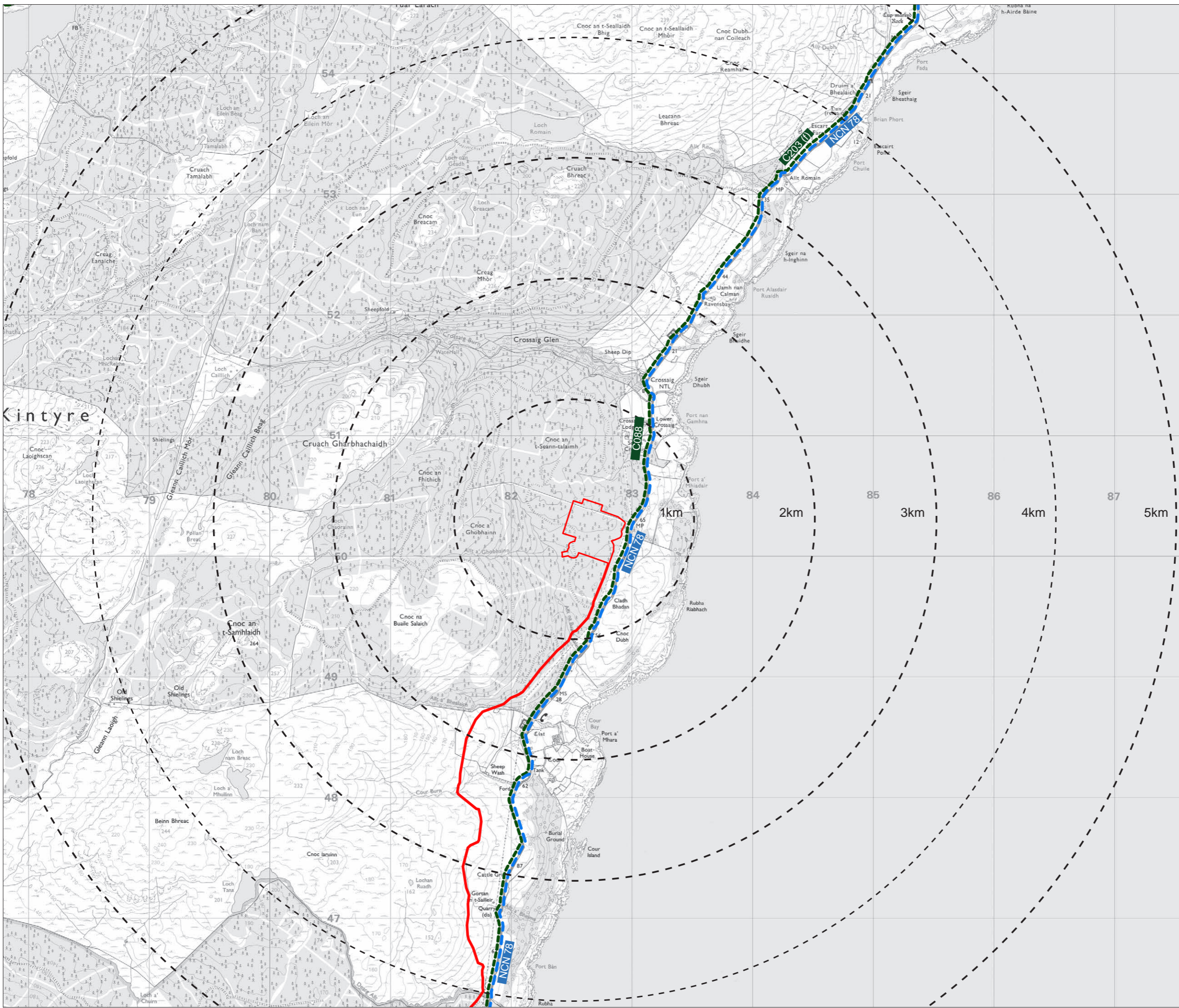
Copyright Scottish Government, contains Ordnance Survey data © Crown copyright and database right 2021

Copyright Argyll and Bute Council, contains OS data © Crown copyright and database right 2021

0 500 1km

SCALE: 1:30,000	VERSION: C
SIZE: A3	DRAWN: RPD
PROJECT: 2062 Crossaisg	CHECKED: NH
DATE: 25/11/2021	APPROVED: GS

Figure 3.2 - Landscape Character



Key

- Site Boundary
- Core Path
- National Cycle Network 78

OS makes a number of datasets available free of charge under the terms of the current OpenGovernment Licence (OGL).

Contains public sector information licensed under the Open Government Licence v3.0.

If you redistribute this data, then please ensure these acknowledgements.

Contains OS data © Crown Copyright and database right 2020

Contains SNH information licensed under the Open Government Licence v3.0

Contains Historic Environment Scotland and Ordnance Survey data © Historic Environment Scotland - Scottish Charity No. SC045925 © Crown copyright and database right 2021

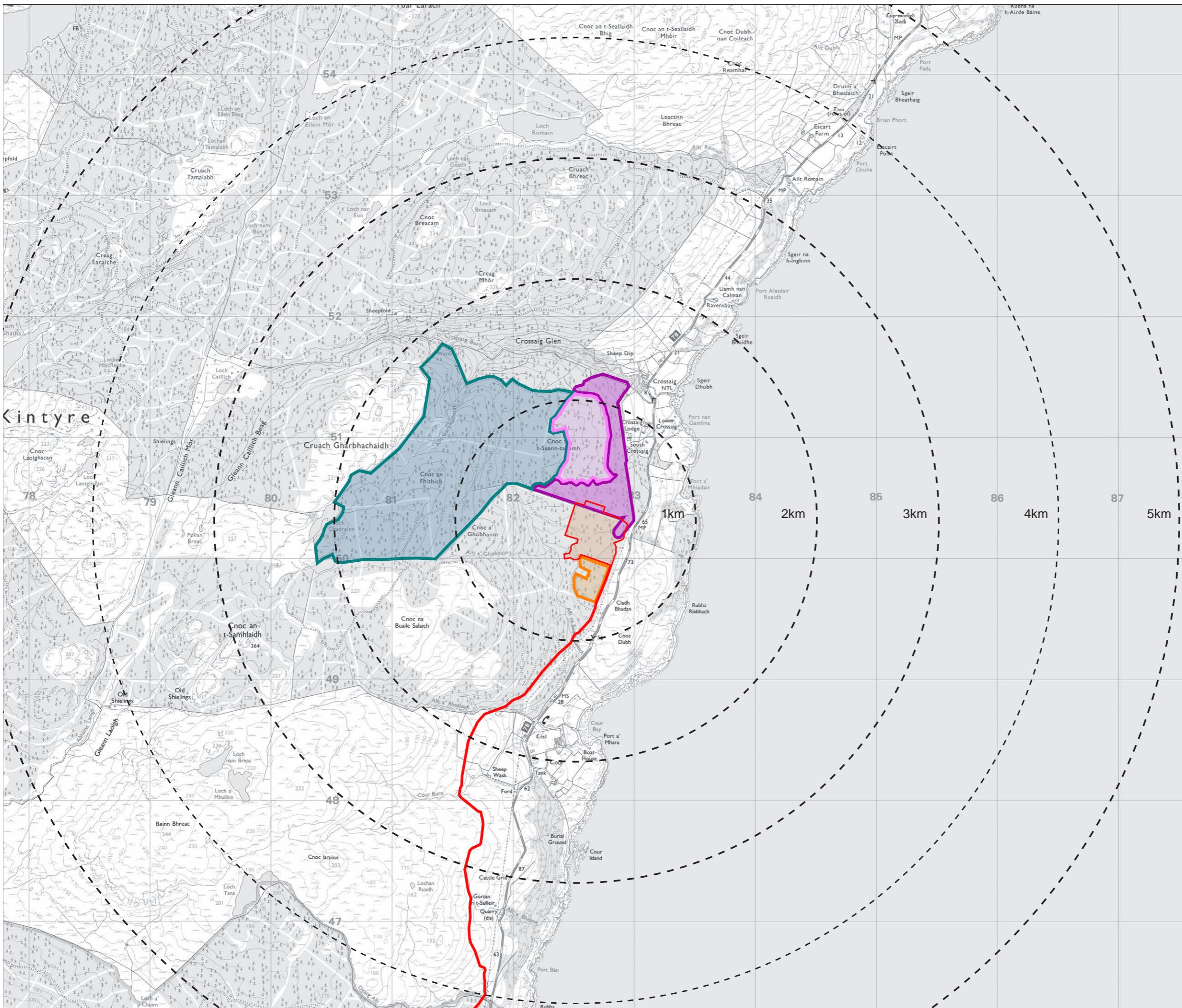
Copyright Scottish Government, contains Ordnance Survey data © Crown copyright and database right 2021

Copyright Argyll and Bute Council, contains OS data © Crown copyright and database right 2021

0 500 1km

SCALE: 1:30,000	VERSION: C
SIZE: A3	DRAWN: RPD
PROJECT: 2062 Crossaig	CHECKED: NH
DATE: 25/11/2021	APPROVED: GS

Figure 3.3 - Landscape Designations and Recreational Routes



Key

- Site Boundary
- Project Felling (Proposed)

Consented Felling: Future Baseline

- 275kV Inveraray - Crossaig OHL Felling
- High Constellation Wind Farm Felling
- Forestry Management Felling

OS makes a number of datasets available free of charge under the terms of the current OpenGovernment Licence (OGL).

Contains public sector information licensed under the Open Government Licence v3.0.

If you redistribute this data, then please ensure these acknowledgements.

Contains OS data © Crown Copyright and database right 2020

Contains SNH information licensed under the Open Government Licence v3.0

Contains Historic Environment Scotland and Ordnance Survey data © Historic Environment Scotland - Scottish Charity No. SC045925 © Crown copyright and database right 2021

Copyright Scottish Government, contains Ordnance Survey data © Crown copyright and database right 2021

Copyright Argyll and Bute Council, contains OS data © Crown copyright and database right 2021

0 500 1km

SCALE: 1:30,000	VERSION: -
SIZE: A3	DRAWN: RPD
PROJECT: 2062 Crossaig	CHECKED: NH
DATE: 02/02/2023	APPROVED: GS

Figure 3.4 - Future Felling