



Baseline photograph

This image provides landscape and visual context only

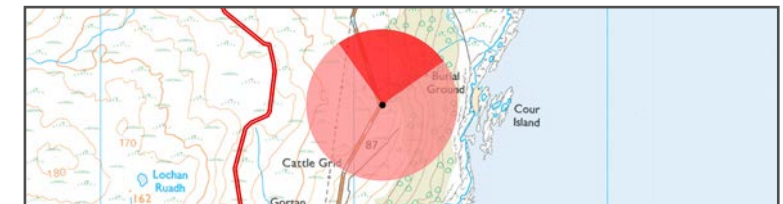
Figure: 6.12b
Viewpoint 1: Unclassified road, south west of development
Argyll Substation

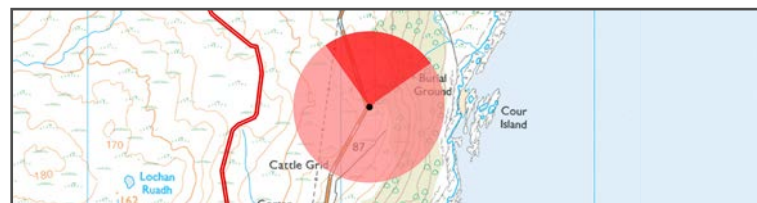


OS reference: 182113 E 647592 N
AOD: 80.17 m
Direction of view: 11°
Distance to development: 2.46 km

Horizontal field of view: 90° (cylindrical projection)
Principal distance: 812.5 mm
Paper size: 841 x 297 mm (half A1)
Correct printed image size: 820 x 204

Camera: Canon 5DS
Lens: 50mm
Camera height: 1.5 m AGL
Date and time: 02/12/2021 16:13






OS reference: 182113 E 647592 N
 AOD: 80.17 m
 Direction of view: 11°
 Distance to development: 2.46 km

Horizontal field of view: 90° (cylindrical projection)
 Principal distance: 812.5 mm
 Paper size: 841 x 297 mm (half A1)
 Correct printed image size: 820 x 204

Camera: Canon 5DS
 Lens: 50mm
 Camera height: 1.5 m AGL
 Date and time: 02/12/2021 16:13



Viewpoint 1: Unclassified road, south west of development

Figure: 6.12b

Argyll Substation



Photomontage: Year 15

View flat at a comfortable arm's length

Existing Crossaig Substation

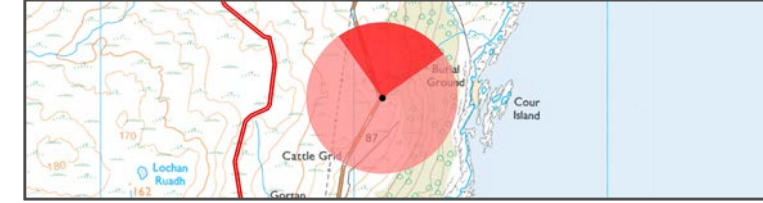
Figure: 6.12b
 Viewpoint 1: Unclassified road, south west of development
Argyll Substation



OS reference: 182113 E 647592 N
 AOD: 80.17 m
 Direction of view: 11°
 Distance to development: 2.46 km

Horizontal field of view: 90° (cylindrical projection)
 Principal distance: 812.5 mm
 Paper size: 841 x 297 mm (half A1)
 Correct printed image size: 820 x 204

Camera: Canon 5DS
 Lens: 50mm
 Camera height: 1.5 m AGL
 Date and time: 02/12/2021 16:13





Baseline photograph


This image provides landscape and visual context only



OS reference: 183864 E 652478 N
 AOD: 41.58 m
 Direction of view: 209.5°
 Distance to development: 2.34 km

Horizontal field of view: 90° (cylindrical projection)
 Principal distance: 812.5 mm
 Paper size: 841 x 297 mm (half A1)
 Correct printed image size: 820 x 204

Camera: Canon 5DS
 Lens: 50mm
 Camera height: 1.5 m AGL
 Date and time: 02/12/2021 15:53



Viewpoint 2: Unclassified road, north east of development


Figure: 6.12c
 Argyll Substation



Photomontage: Year 1

View flat at a comfortable arm's length

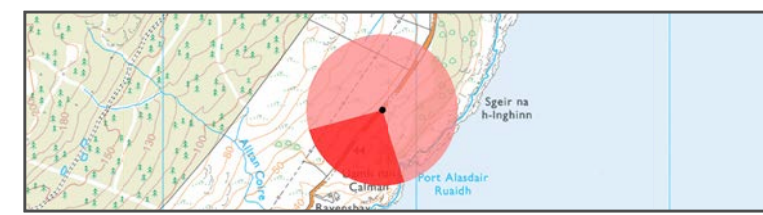
Figure: 6.12c
Viewpoint 2: Unclassified road, north east of development
Argyll Substation



OS reference: 183864 E 652478 N
AOD: 41.58 m
Direction of view: 209.5°
Distance to development: 2.34 km

Horizontal field of view: 90° (cylindrical projection)
Principal distance: 812.5 mm
Paper size: 841 x 297 mm (half A1)
Correct printed image size: 820 x 204

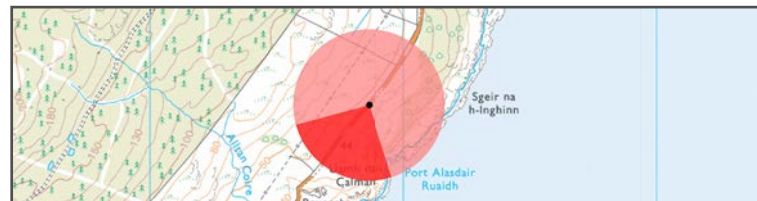
Camera: Canon 5DS
Lens: 50mm
Camera height: 1.5 m AGL
Date and time: 02/12/2021 15:53





Photomontage: Year 15


View flat at a comfortable arm's length



OS reference: 183864 E 652478 N
 AOD: 41.58 m
 Direction of view: 209.5°
 Distance to development: 2.34 km

Horizontal field of view: 90° (cylindrical projection)
 Principal distance: 812.5 mm
 Paper size: 841 x 297 mm (half A1)
 Correct printed image size: 820 x 204

Camera: Canon 5DS
 Lens: 50mm
 Camera height: 1.5 m AGL
 Date and time: 02/12/2021 15:53



Viewpoint 2: Unclassified road, north east of development

Figure: 6.12c

Argyll Substation