

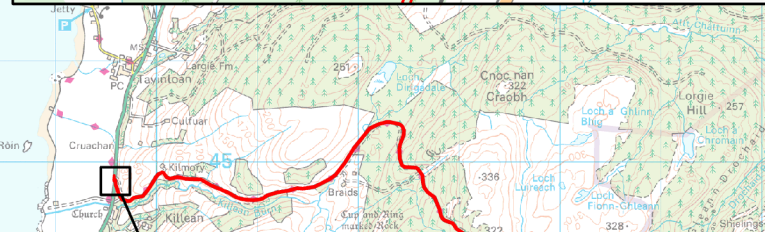
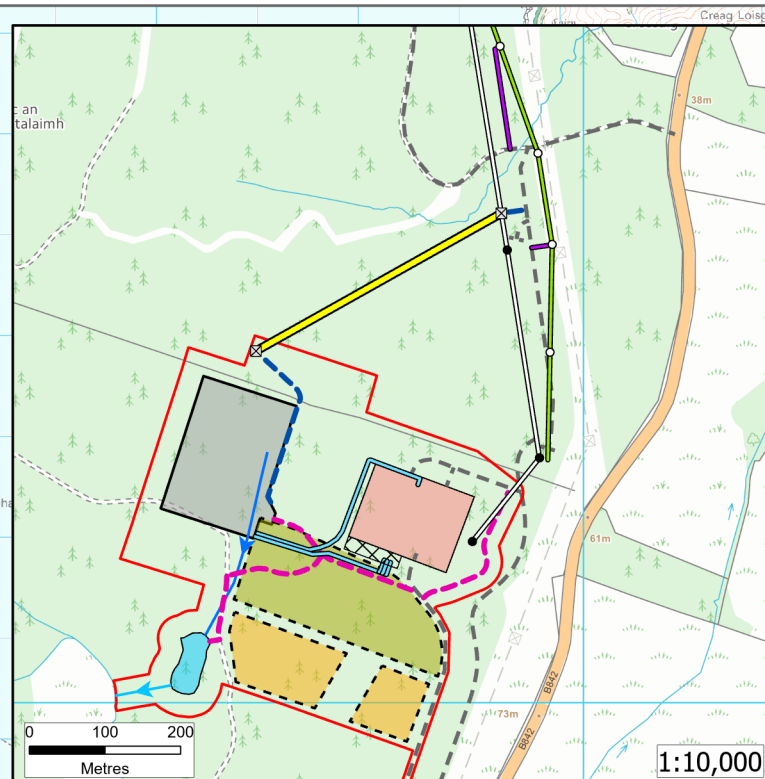

- Existing Inveraray to Crossaig Overhead Line
- - - Existing Access Track
- Existing Substation Platform
- Proposed Development:**
- Proposed Permanent Access Track
- SUDs Inlet Pipeline
- SUDs Outfall Pipeline
- Red Line Boundary
- Proposed Substation Layout
- Proposed Platform Extension
- SUDs Pond
- Proposed Substation Temporary Works Area
- Crossaig Temporary Peat Storage Areas
- Potential Area for Peat Restoration
- Associated Development:**
- Proposed Indicative Tower Location
- Existing Tower - Proposed to be Removed
- Proposed Temporary Tower Location
- Proposed Permanent Access Track
- Proposed OHL Alignment
- Proposed Temporary OHL Bypass
- Temporary Access Track
- Permitted Development:**
- 132 kV Interconnector Cable Route



SCALE: See Scale Bar  
 SIZE: A4  
 PROJECT: 0607366  
 DATE: 10/02/2023

VERSION: A01  
 DRAWN: DN  
 CHECKED: WB  
 APPROVED: SW

**Figure 1.1**  
**Crossaig North Substation Red Line Boundary**



PROJECTION: British National Grid