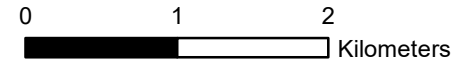


**Key**

- Map Pages
- Existing Tower Position
- Existing OHL Centreline
- Proposed Retained Access Track
- Existing Track (No Upgrades Required - Good Condition)
- Existing Track (Upgrades Required - Fair Condition)
- Existing Track (Upgrades Required - Poor Condition)
- Existing Track (Upgrades Required - Very Poor Condition)
- Proposed All Terrain Vehicle Route
- Proposed Conductor Pulling Area (EPZ)
- FWPM Survey Watercourses

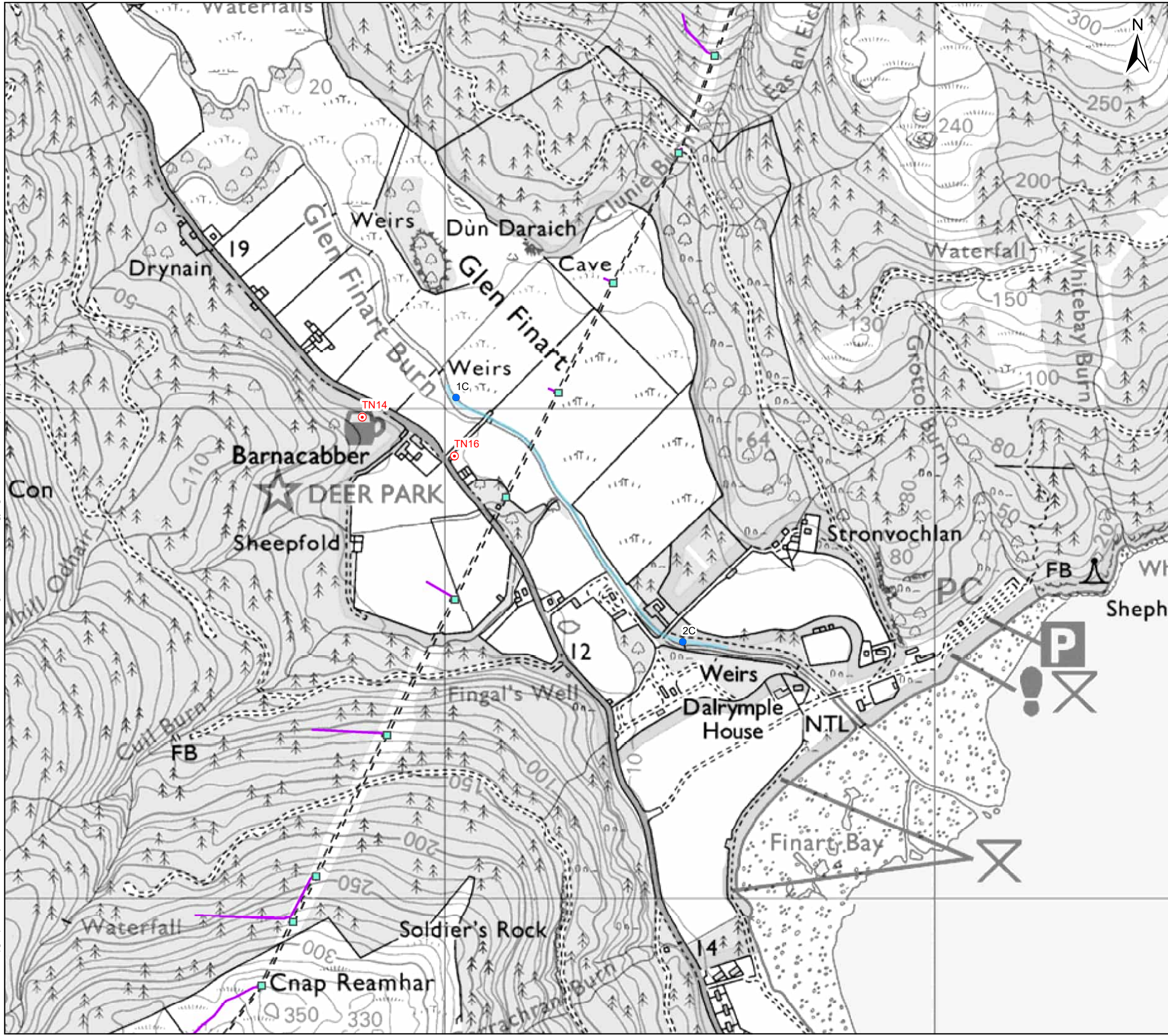


Client: Scottish & Southern Electricity Networks  
TRANSMISSION

Project: Dunoon to Whistlefield (non s37) OHL Works

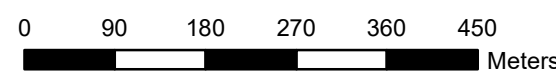
Title: Figure 6.8  
Detailed Protected Species Survey  
Freshwater Pearl Mussel (Page 1 of 4)

Date: Monday, July 17, 2023 Scale: 50,000 @ A3  
Drawn: MAL Checked: IM Approved: LW



**Key**

- Existing Tower Position
- - - Existing OHL Centreline
- Proposed Retained Access Track
- Existing Track (No Upgrades Required - Good Condition)
- Existing Track (Upgrades Required - Fair Condition)
- Existing Track (Upgrades Required - Poor Condition)
- Existing Track (Upgrades Required - Very Poor Condition)
- Proposed All Terrain Vehicle Route
- FWPM Survey Watercourses
- Target Notes
- Freshwater Pearl Mussel Ref Notes



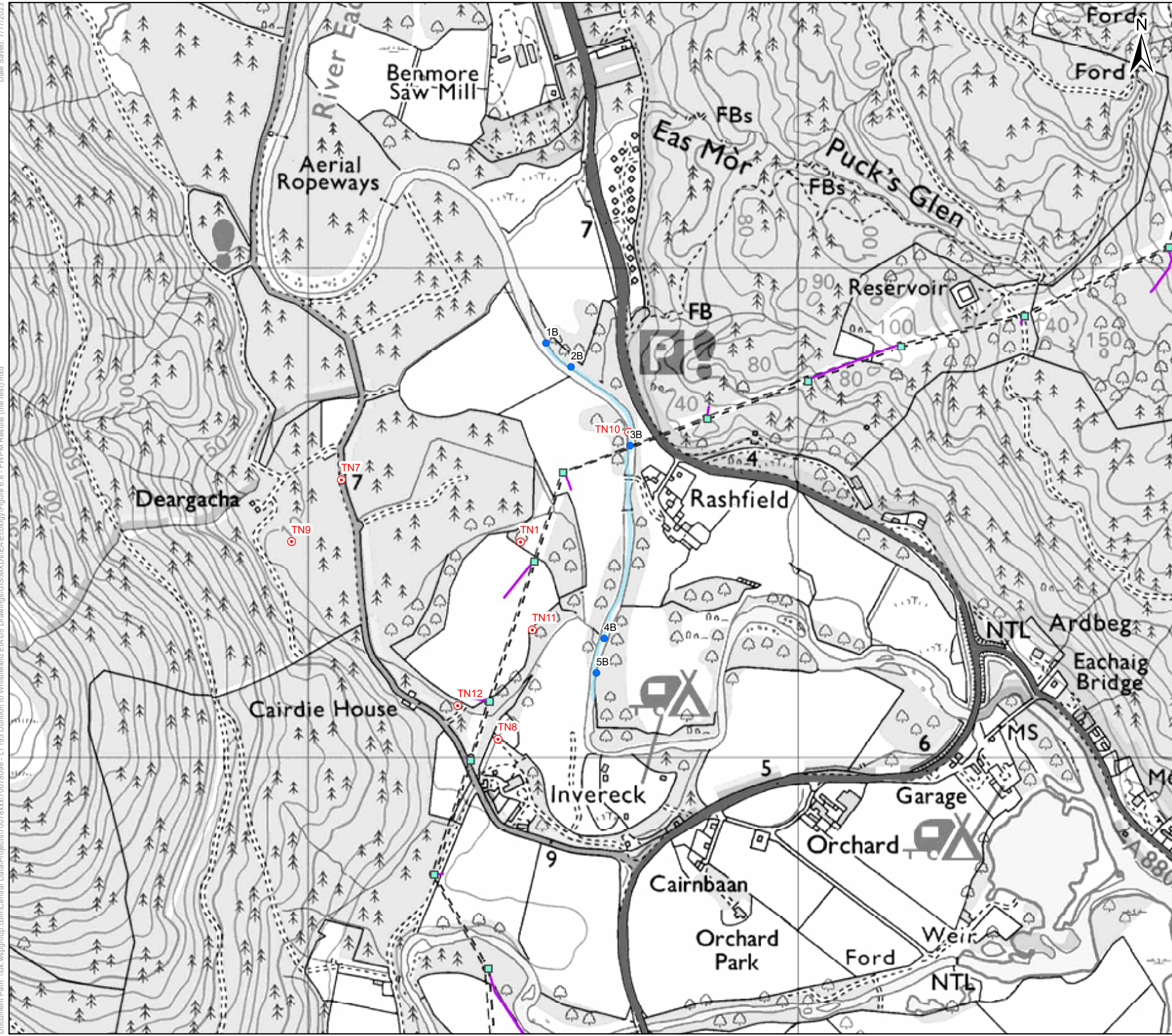
Client: **Scottish & Southern**  
Electricity Networks

TRANSMISSION

Project: **Dunoon to Whistlefield  
(non s37) OHL Works**

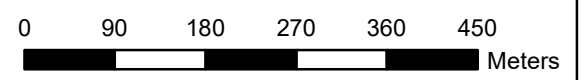
Title: **Figure 6.8  
Detailed Protected Species Survey  
Freshwater Pearl Mussel (Page 2 of 4)**

Date: 7/17/2023      Scale: 7,500 @ A3  
 Drawn: MAL      Checked: IM      Approved: LW



**Key**

- Existing Tower Position
- - - Existing OHL Centreline
- Proposed Retained Access Track
- Existing Track (No Upgrades Required - Good Condition)
- Existing Track (Upgrades Required - Fair Condition)
- Existing Track (Upgrades Required - Poor Condition)
- Existing Track (Upgrades Required - Very Poor Condition)
- Proposed All Terrain Vehicle Route
- FWPM Survey Watercourses
- Target Notes
- Freshwater Pearl Mussel Ref Notes



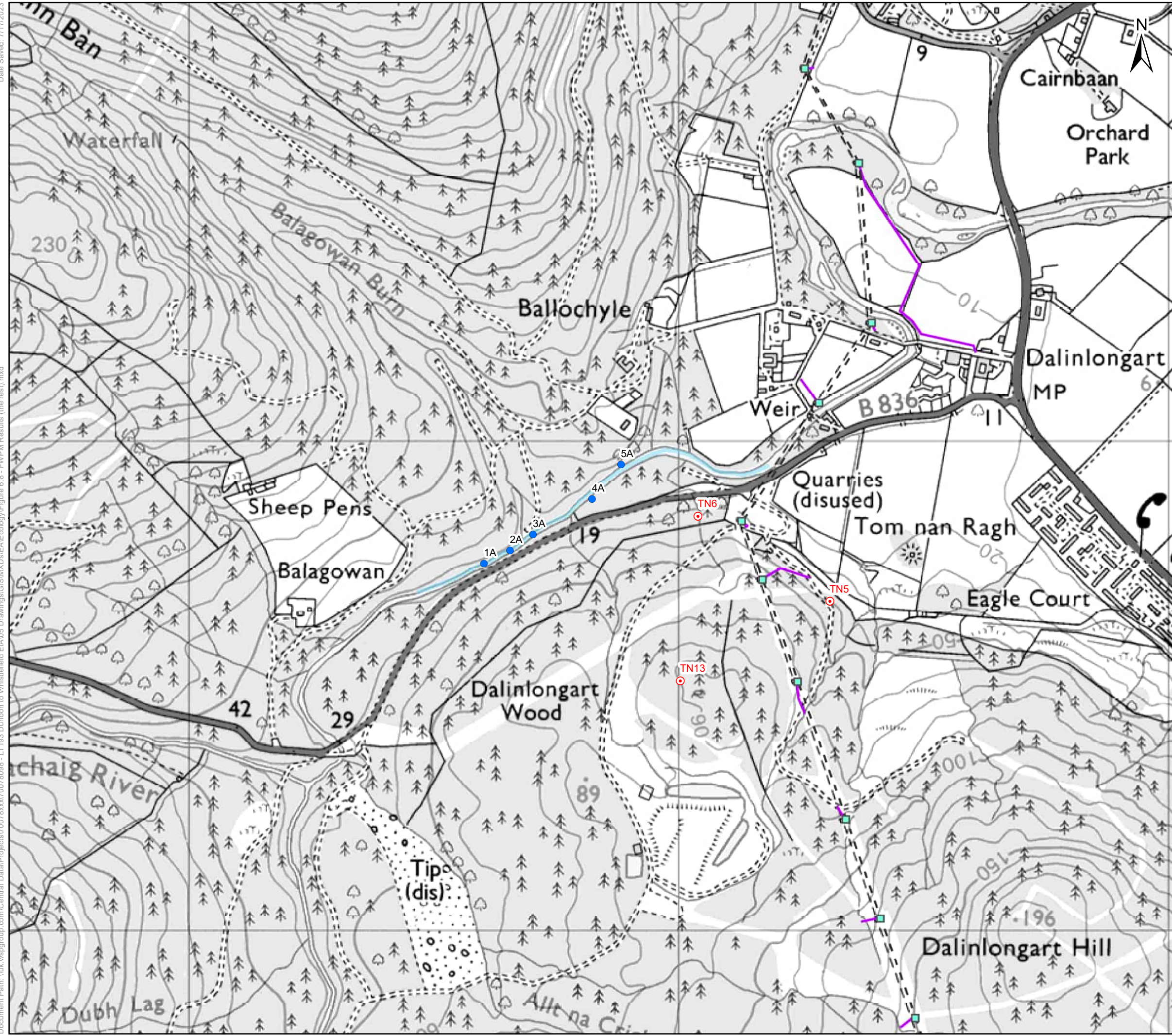
Client:  **Scottish & Southern Electricity Networks**

TRANSMISSION

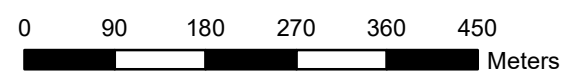
Project: Dunoon to Whistlefield (non s37) OHL Works

Title: Figure 6.8 Detailed Protected Species Survey Freshwater Pearl Mussel (Page 3 of 4)

Date: 7/17/2023 Scale: 7,500 @ A3  
 Drawn: MAL Checked: IM Approved: LW



- Key**
- Existing Tower Position
  - - - Existing OHL Centreline
  - Proposed Retained Access Track
  - Existing Track (No Upgrades Required - Good Condition)
  - Existing Track (Upgrades Required - Fair Condition)
  - Existing Track (Upgrades Required - Poor Condition)
  - Existing Track (Upgrades Required - Very Poor Condition)
  - Proposed All Terrain Vehicle Route
  - FWPM Survey Watercourses
  - Target Notes
  - Freshwater Pearl Mussel Ref Notes



Project: **Dunoon to Whistlefield (non s37) OHL Works**

Title: **Figure 6.8  
Detailed Protected Species Survey  
Freshwater Pearl Mussel (Page 4 of 4)**

Date: 7/17/2023 Scale: 7,500 @ A3  
 Drawn: MAL Checked: IM Approved: LW