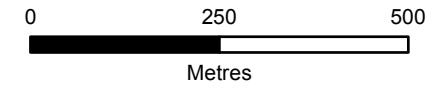




Key

- - - Existing OHL Centreline
- █ Existing Tower Position
- Helicopter Operation Flight Route:
- - - Existing tower steelwork removal
- █ Indicative Helicopter Operation Compound
- Baseline Survey Locations
- Noise Sensitive Receptors (NSR)
- █ Barnacabber Area
- █ Ardnadam Area
- █ Eachaig River Area
- █ Inverreck Area
- █ Rashfield Area

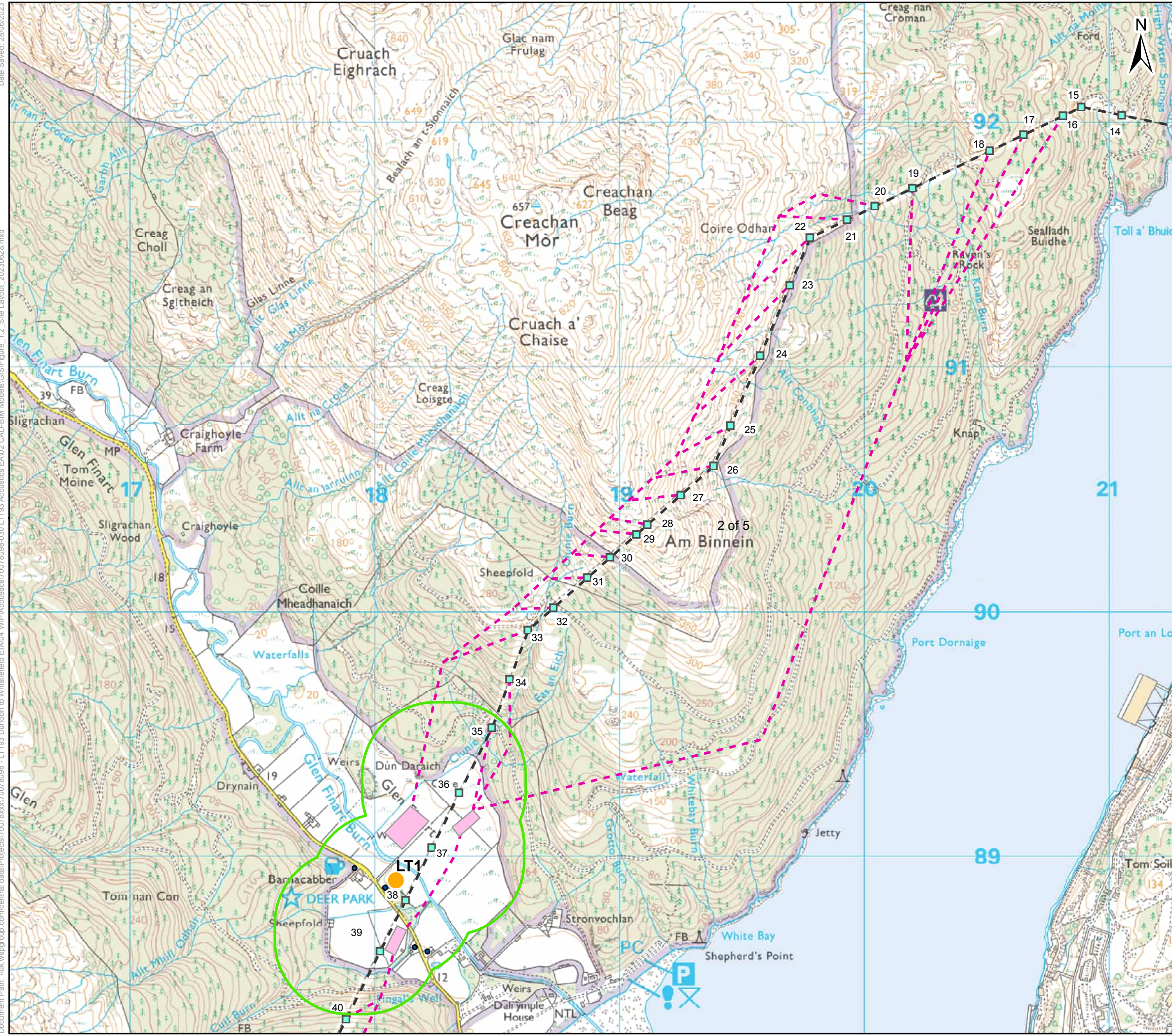


Client: Scottish & Southern Electricity Networks

Project: Dunoon to Whistlefield (non s37) OHL Works

Title: Figure 8.1 Construction Activity Areas and NSR Locations Sheet 1 of 5

Date: 29/06/2023 Scale: 10,000 @ A3
 Drawn: AW Checked: IM Approved: SM



Key

- - - Existing OHL Centreline
- █ Existing Tower Position
- Helicopter Operation Flight Route:
- - - Existing tower steelwork removal
- Indicative Helicopter Operation Compound
- Baseline Survey Locations
- Noise Sensitive Receptors (NSR)
- Barnacabber Area
- Ardnadam Area
- Eachaig River Area
- Inverreck Area
- Rashfield Area

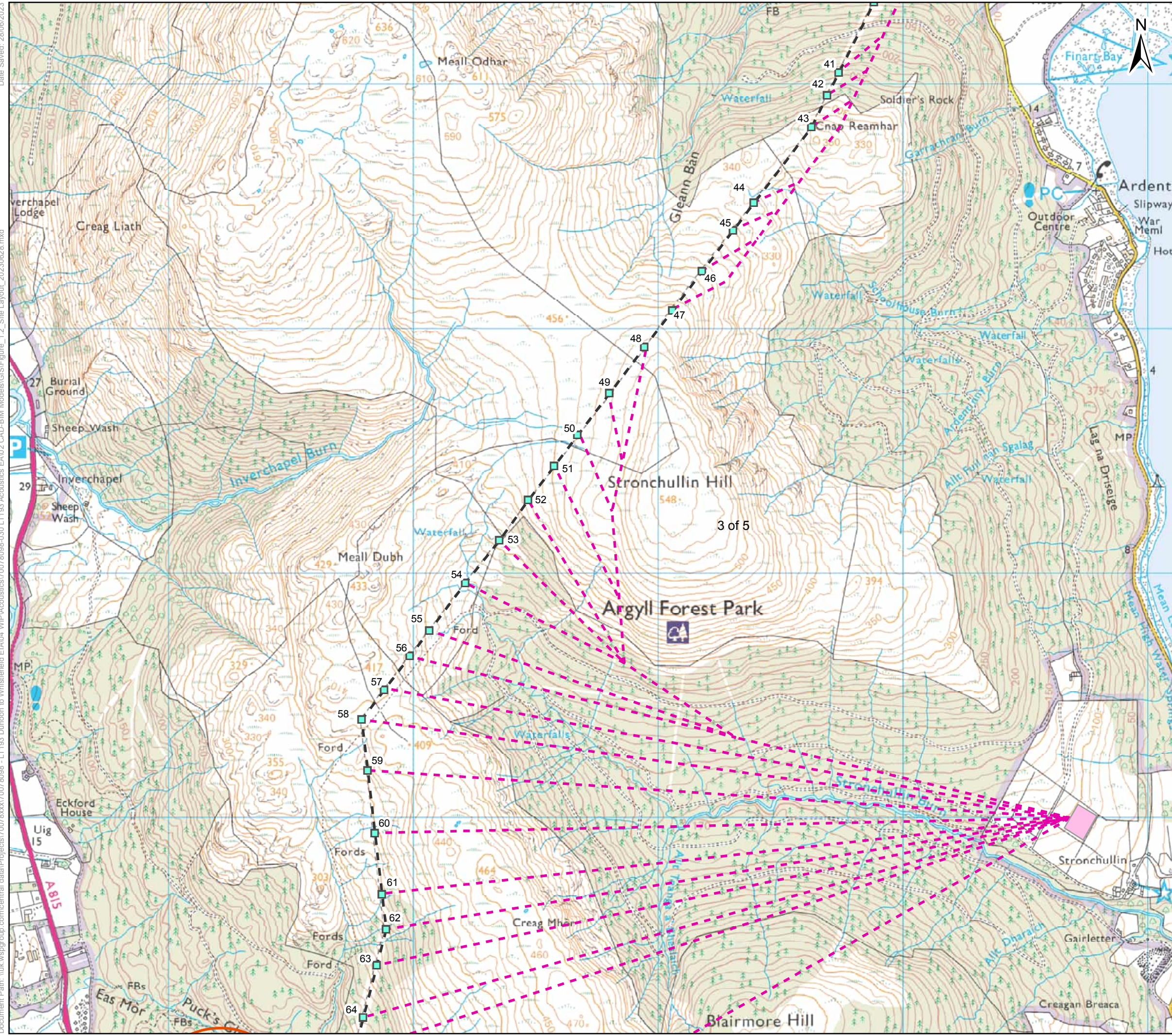
0 250 500
Metres

Client: Scottish & Southern Electricity Networks
TRANSMISSION

Project: Dunoon to Whistfield (non s37) OHL Works

Title: Figure 8.1 Construction Activity Areas and NSR Locations
Sheet 2 of 5

Date: 29/06/2023 Scale: 15,000 @ A3
Drawn: AW Checked: IM Approved: SM



Key

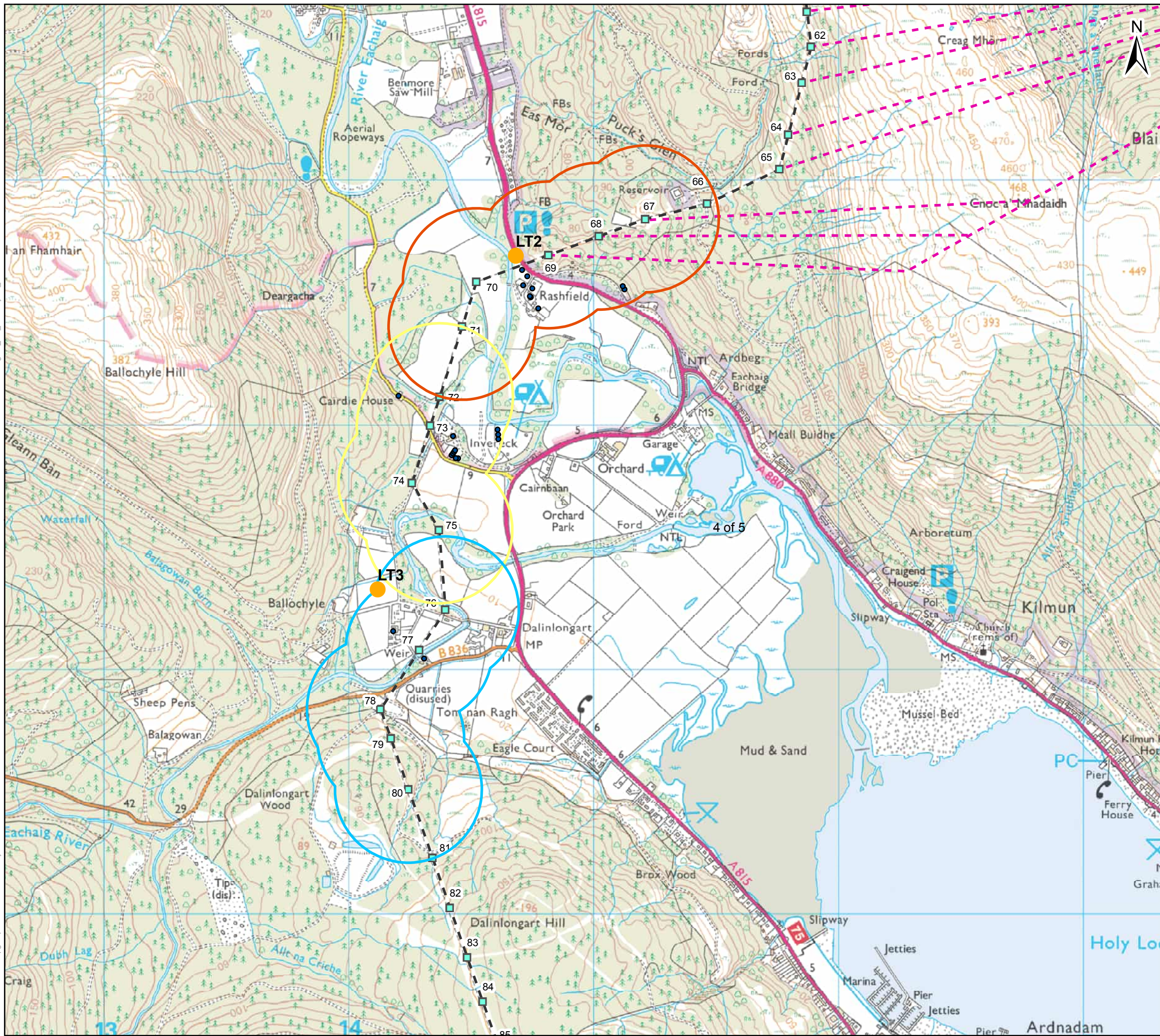
- - - Existing OHL Centreline
- █ Existing Tower Position
- Helicopter Operation Flight Route:
- - - Existing tower steelwork removal
- Indicative Helicopter Operation Compound
- Baseline Survey Locations
- Noise Sensitive Receptors (NSR)
- Barnacabber Area
- Ardnadam Area
- Eachaig River Area
- Inverchapel Area
- Rashfield Area

Client: Scottish & Southern Electricity Networks

Project: Dunoon to Whistfield (non s37) OHL Works

Title: Figure 8.1 Construction Activity Areas and NSR Locations Sheet 3 of 5

Date: 29/06/2023 Scale: 15,000 @ A3
 Drawn: AW Checked: IM Approved: SM



Key

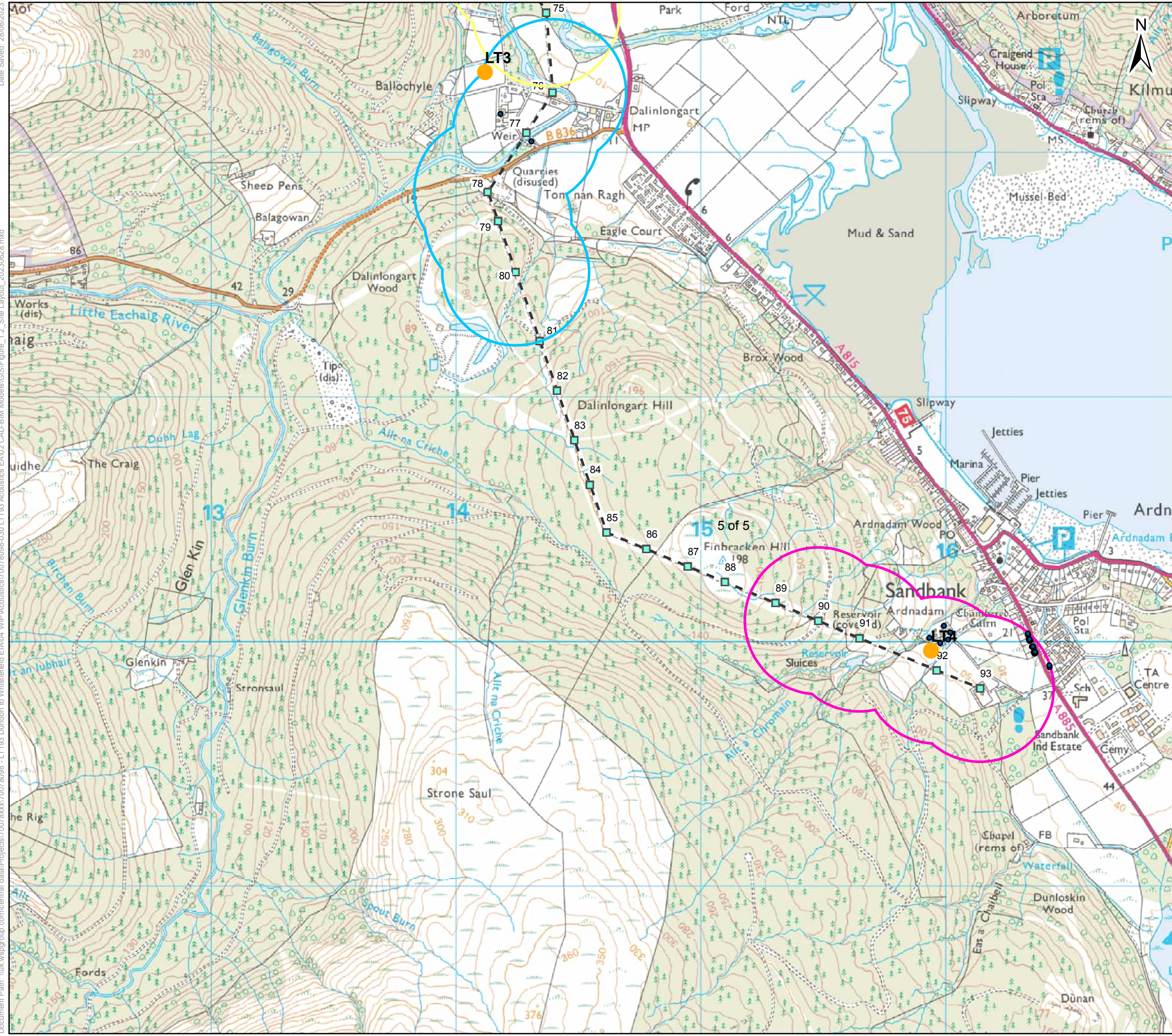
- - - Existing OHL Centreline
- █ Existing Tower Position
- Helicopter Operation Flight Route:
- - - Existing tower steelwork removal
- █ Indicative Helicopter Operation Compound
- Baseline Survey Locations
- Noise Sensitive Receptors (NSR)
- █ Barnacabber Area
- █ Ardnadam Area
- █ Eachaig River Area
- █ Inverreck Area
- █ Rashfield Area

Client:  **Scottish & Southern Electricity Networks**
 TRANSMISSION

Project: **Dunoon to Whistlefield (non s37) OHL Works**

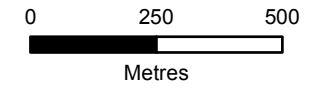
Title: **Figure 8.1 Construction Activity Areas and NSR Locations Sheet 4 of 5**

Date: 29/06/2023 Scale: 15,000 @ A3
 Drawn: AW Checked: IM Approved: SM



Key

- - - Existing OHL Centreline
- Existing Tower Position
- Helicopter Operation Flight Route:
- - - Existing tower steelwork removal
- Indicative Helicopter Operation Compound
- Baseline Survey Locations
- Noise Sensitive Receptors (NSR)
- Barnacabber Area
- Ardnadam Area
- Eachaig River Area
- Inverreck Area
- Rashfield Area



Client: Scottish & Southern Electricity Networks

Project: Dunoon to Whistfield (non s37) OHL Works

Title: Figure 8.1 Construction Activity Areas and NSR Locations Sheet 5 of 5

Date: 29/06/2023 Scale: 15,000 @ A3
 Drawn: AW Checked: IM Approved: SM