























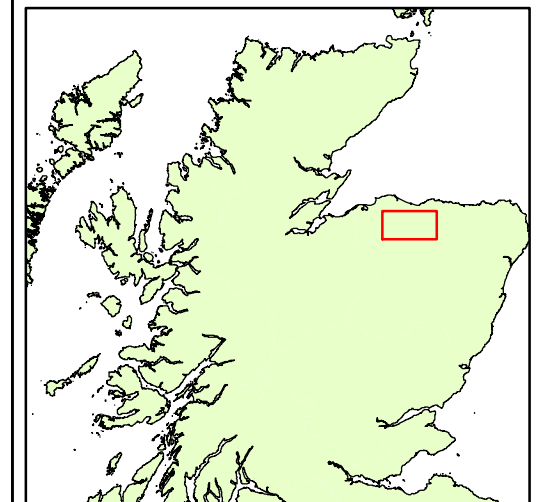


Legend

-  Route A1 Corridor
-  Proposed Elchies (Rothes III) Substation
-  Blackhillock Substation
-  Preferred Option 1
-  Preferred Option 1 (Underground Cable)
-  Alignment Variant P-V1 (Underground Cable)
-  Alignment Variant P-V1
-  Alignment Variant P-V2
-  Alignment Variant P-V3
-  Alignment Variant P-V4
-  Alignment Variant P-V5
-  Alignment Variant P5-V1
-  Alignment Variant P5-V2
-  Alignment Variant P5-V2A
-  Alignment Variant P5-V2B
-  Alignment Variant P5-V3
-  Alignment Variant P-V6
-  Alignment Variant P-V7
-  Alignment Variant P-V11
-  Alignment Variant PV-12
-  Cable Option A (Overhead Line)
-  Cable Option A (Underground Cable)
-  Cable Option B (Overhead Line)
-  Cable Option B (Underground Cable)



N
0 0.5 1 2 3 km
Scale - 1:70,000

Reproduced by permission of Ordnance Survey on behalf of HMSO.
Crown copyright and database right 2022 all rights reserved.
Ordnance Survey Licence number EL273236.

Project No: LT122
Project: Elchies (Rothes III) Wind Farm
Grid Connection

Title: Figure 2 - Alignment Variants Generated
Post Alignment Stage Consultation

Drawn by: LT/KM Date: 30/08/2022