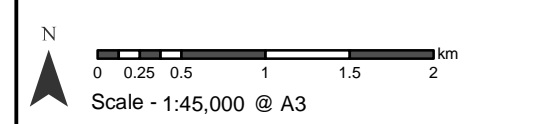


**Legend**

- Proposed Elchies Substation
- Blackhillock Substation
- Route Option A
- Route Option A1
- Route Option A2
- Route Option B
- Route Option C

**Landscape Character Areas**

- Broad Farmed Valley
- Farmed Moorland Edge - Aberdeenshire
- Low Forested Hills
- Open Upland
- Rolling Farmland and Forests - Moray & Nairn
- Upland Farmed Valleys
- Upland Farmland
- Upland Moorland and Forestry
- Upland Valleys - Moray & Nairn

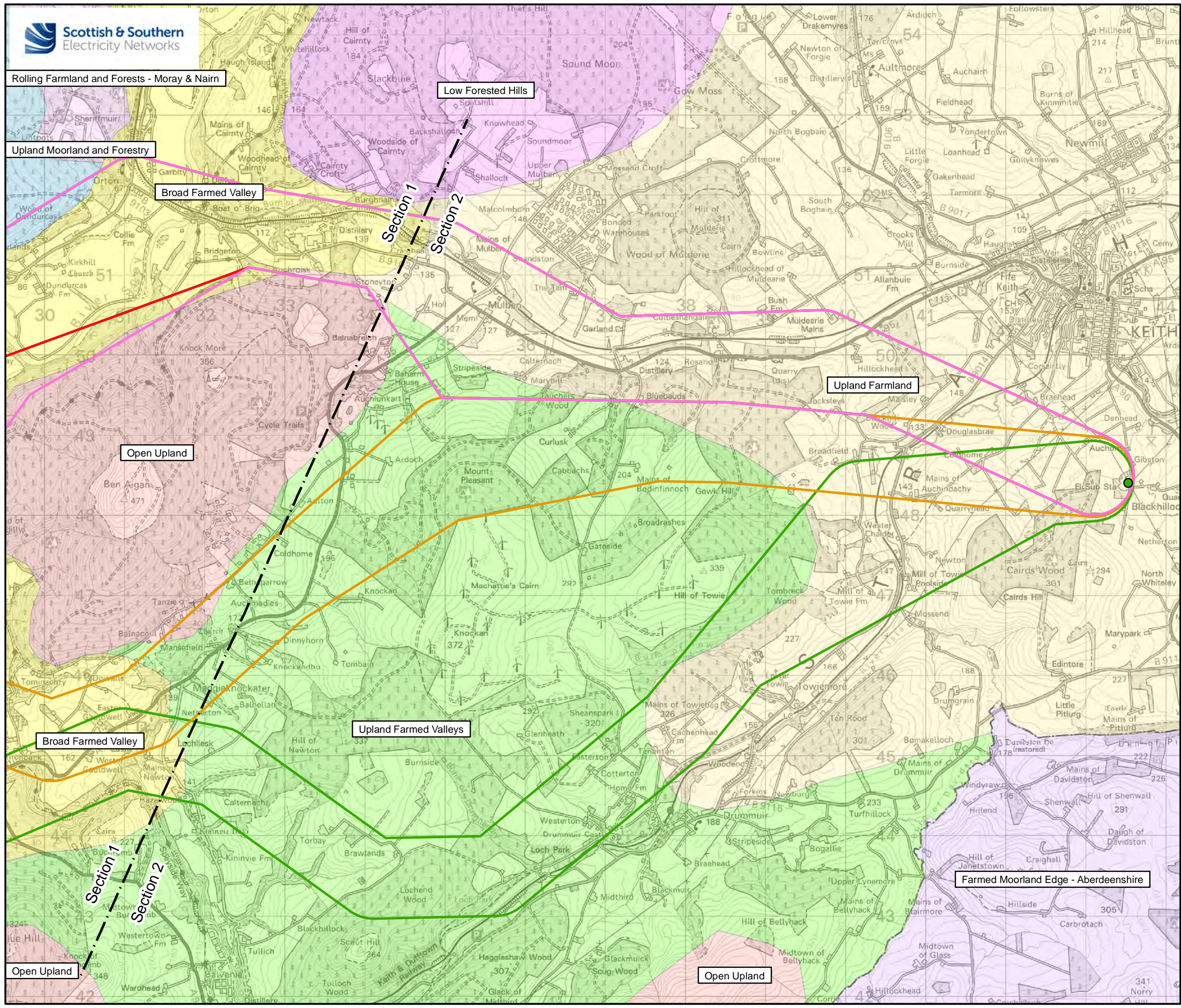


Reproduced by permission of Ordnance Survey on behalf of HMSO.  
Crown copyright and database right 2020 all rights reserved.  
Ordnance Survey Licence number EL273236.

Project No: LT122  
Project: Elchies (Rothes III) Wind Farm  
Grid Connection

Title: Figure 7 - Landscape Character  
Areas  
(Page 1 of 2)

Drawn by: TD / TW Date: 02/07/2020  
Drawing: 119012-D-CD-7.1-1.0.0

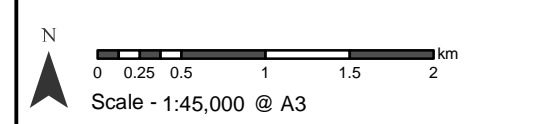


### Legend

- Proposed Elchies Substation
- Blackhillock Substation
- Route Option A
- Route Option A1
- Route Option A2
- Route Option B
- Route Option C

### Landscape Character Areas

- Broad Farmed Valley
- Farmed Moorland Edge - Aberdeenshire
- Low Forested Hills
- Open Upland
- Rolling Farmland and Forests - Moray & Nairn
- Upland Farmed Valleys
- Upland Farmland
- Upland Moorland and Forestry
- Upland Valleys - Moray & Nairn



Reproduced by permission of Ordnance Survey on behalf of HMSO.  
 Crown copyright and database right 2020 all rights reserved.  
 Ordnance Survey Licence number EL273236.

Project No: LT122  
 Project: Elchies (Rothes III) Wind Farm Grid Connection

Title: Figure 7 - Landscape Character Areas  
 (Page 2 of 2)

Drawn by: TD / TW Date: 02/07/2020  
 Drawing: 119012-D-CD-7.2-1.0.0