

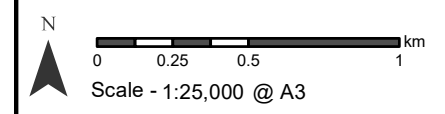
**Legend**

- 1.5km Study Area
- Consented Rothes III Wind Farm On-Site Substation
- Blackhillock Substation
- Proposed Pole Location
- Proposed Overhead Line
- Proposed Underground Cable

Zone of Theoretical Visibility (ZTV):  
Number of Wood Poles Theoretically Visible within 1.5km

Maximum (41)

Minimum (1)



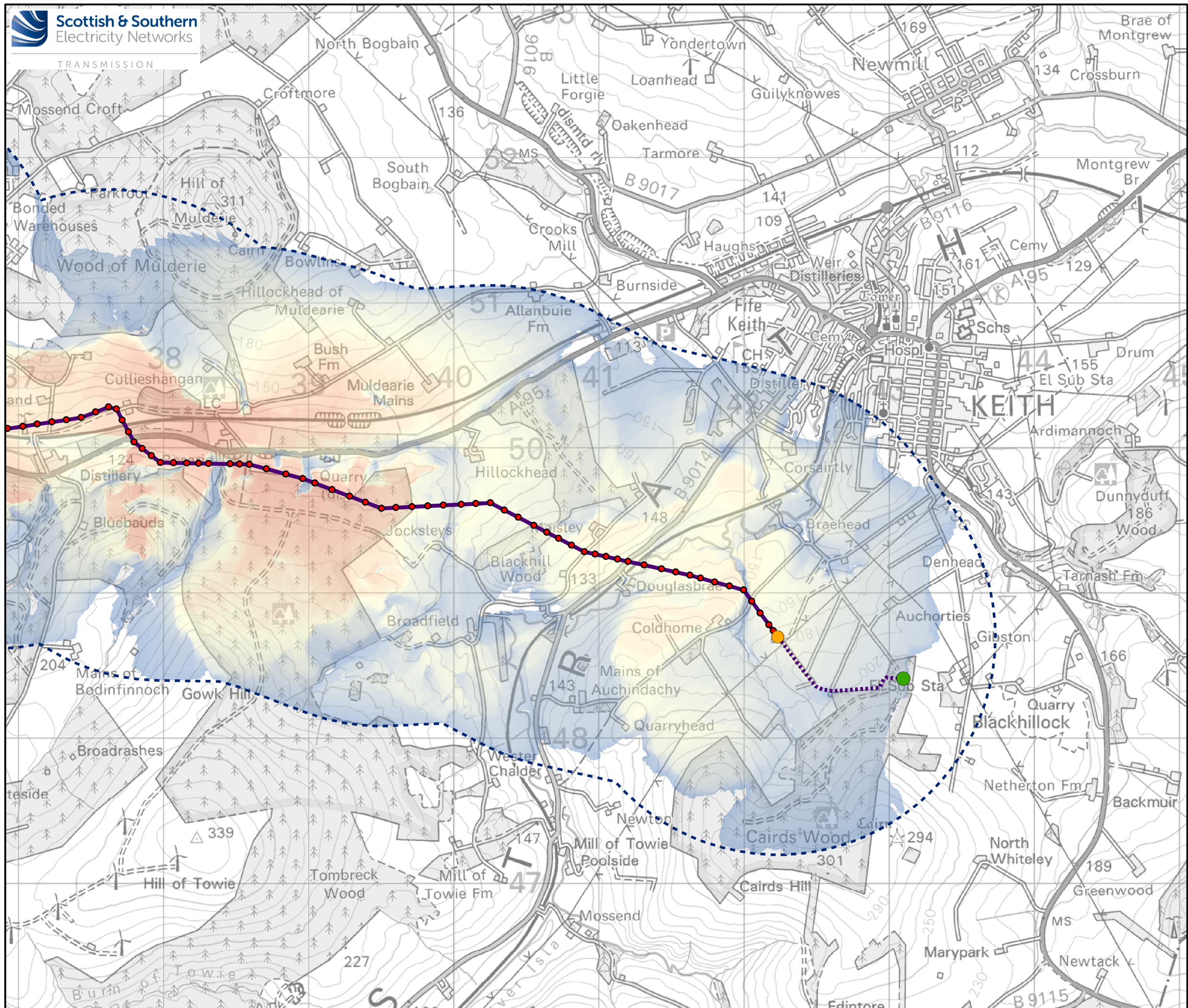
Reproduced by permission of Ordnance Survey on behalf of HMSO.  
Crown copyright and database right 2023 all rights reserved.  
Ordnance Survey Licence number EL273236.

Project No: LT122  
Project: Elchies (Rothes III) Wind Farm Grid Connection

Title: Figure 4.1b - Study Area with ZTV

Drawn by: LV Date: 09/03/2023  
Drawing: 1190120-D-EA4.1b-1.0.0

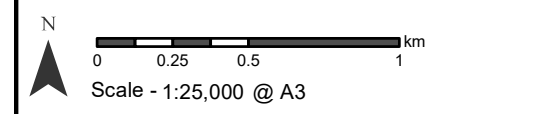
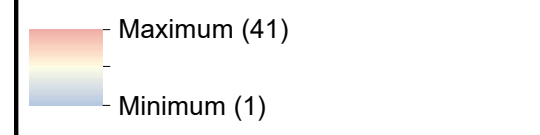
TRANSMISSION



**Legend**

- 1.5km Study Area
- Consented Rothes III Wind Farm On-Site Substation
- Blackhillock Substation
- Proposed Pole Location
- Proposed Overhead Line
- Proposed Underground Cable
- Proposed Cable Sealing End (CSE)

Zone of Theoretical Visibility (ZTV):  
Number of Wood Poles Theoretically Visible within 1.5km



Reproduced by permission of Ordnance Survey on behalf of HMSO.  
Crown copyright and database right 2023 all rights reserved.  
Ordnance Survey Licence number EL273236.

Project No: LT122  
Project: Elchies (Rothes III) Wind Farm Grid Connection

Title: Figure 4.1c - Study Area with ZTV

Drawn by: LV Date: 09/03/2023  
Drawing: 1190120-D-EA4.1c-1.0.0