

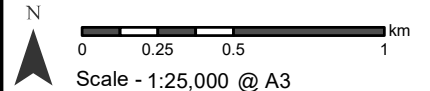
- Legend**
- 1.5km Study Area
  - Consented Rothes III Wind Farm On-Site Substation
  - Blackhillock Substation
  - Proposed Pole Location
  - Proposed Overhead Line
  - Proposed Underground Cable
  - Proposed Cable Sealing End (CSE)
  - Zone of Theoretical Visibility (ZTV)
- Landscape Designations and Protected Areas**
- Special Landscape Area (SLA)
- Landscape Character Type (LCT)**
- LCT 285. Rolling Farmland and Forests - Moray & Nairn
  - LCT 287. Broad Farmed Valley
  - LCT 288. Upland Farmland
  - LCT 289. Upland Farmed Valleys
  - LCT 290. Upland Moorland and Forestry
  - LCT 292. Open Upland
  - LCT 293. Low Forested Hills

LCT 290. Upland Moorland and Forestry

The Spey Valley SLA

LCT 287. Broad Farmed Valley

LCT 292. Open Upland



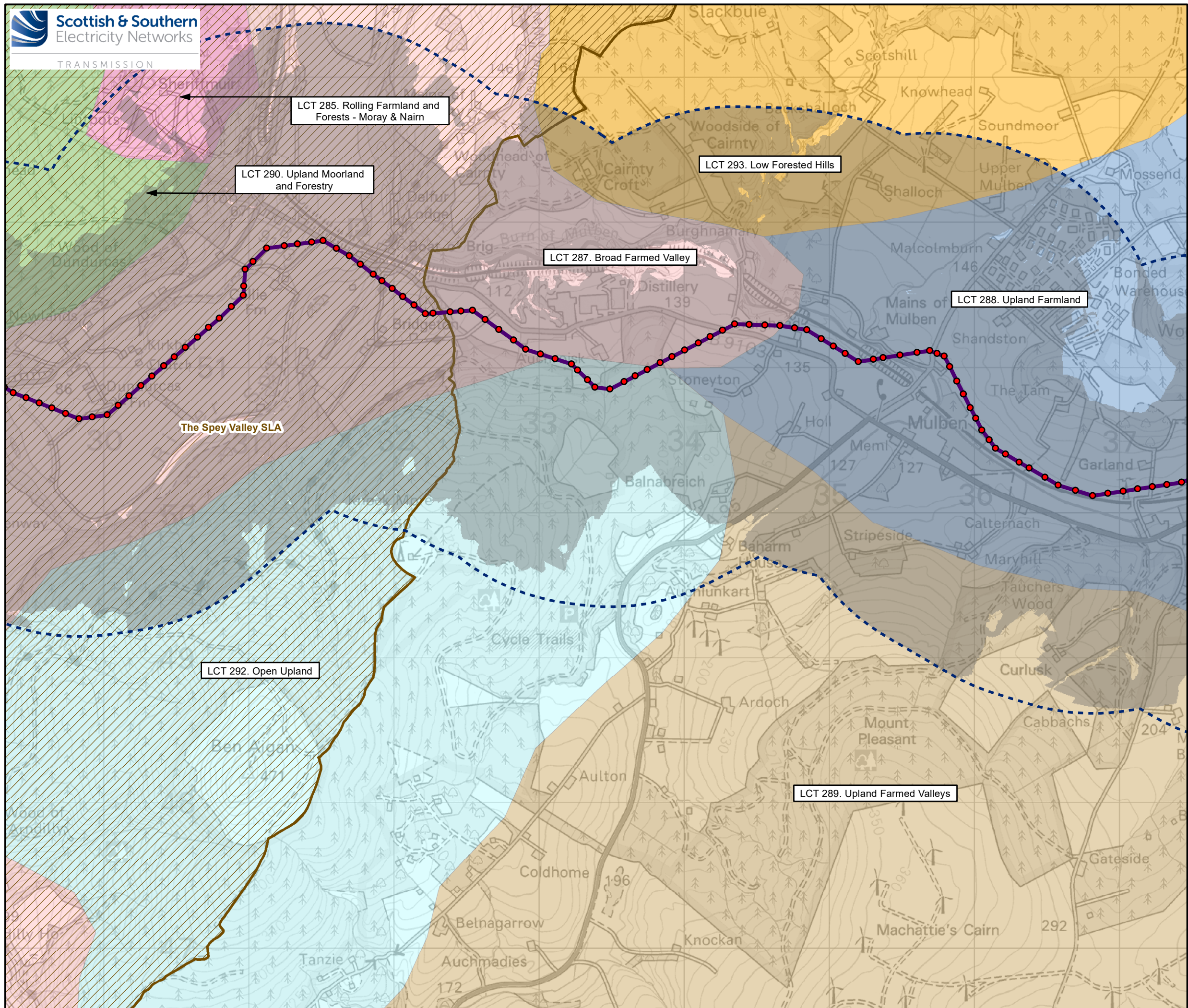
Reproduced by permission of Ordnance Survey on behalf of HMSO.  
Crown copyright and database right 2023 all rights reserved.  
Ordnance Survey Licence number EL273236.

Project No: LT122  
Project: Elchies (Rothes III) Wind Farm Grid Connection

Title: Figure 4.2a - Landscape Character and Designations with ZTV

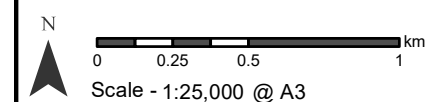
Drawn by: LV/KM Date: 09/03/2023

Drawing: 1190120-D-EA4.2a-1.0.0



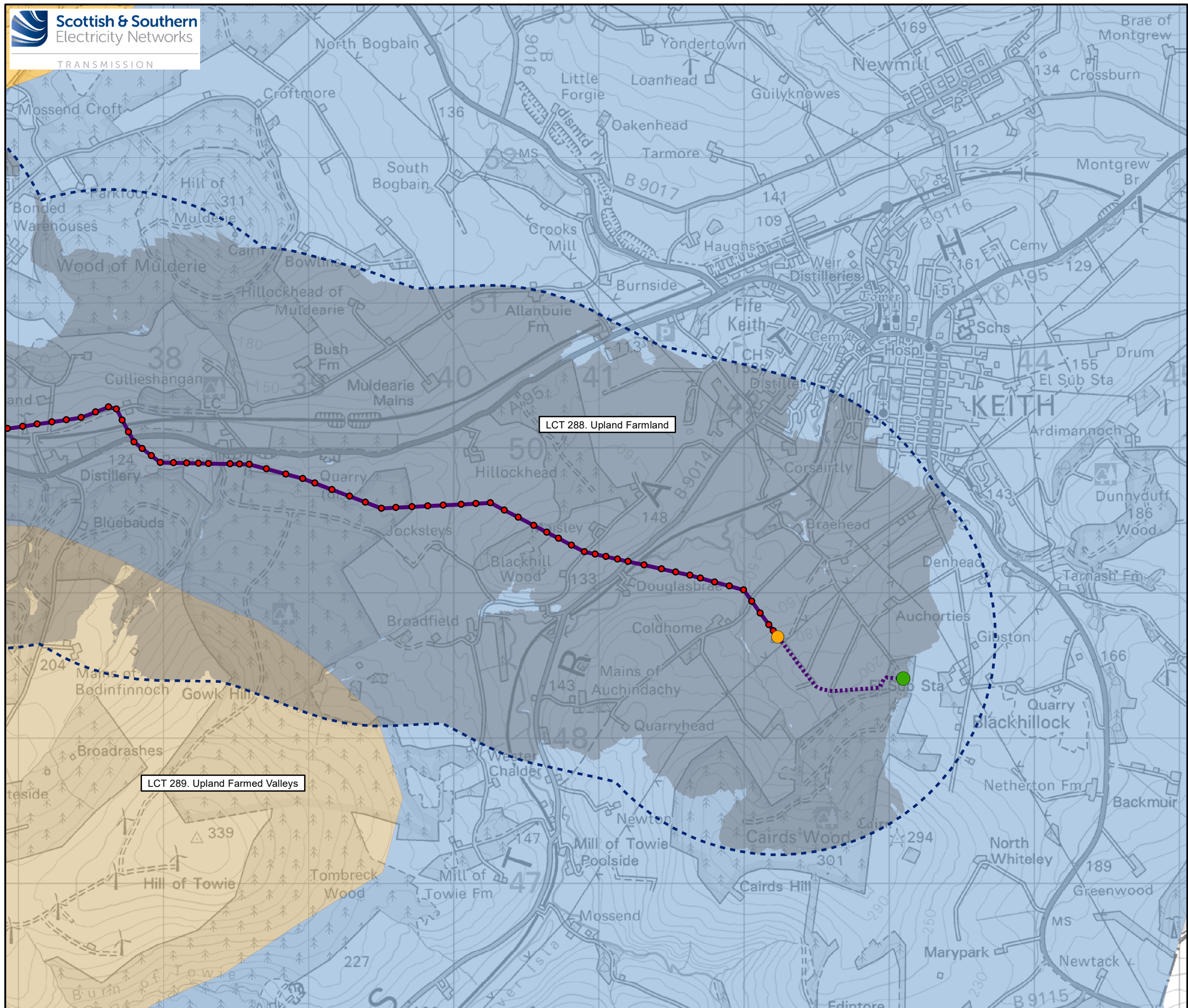
**Legend**

- 1.5km Study Area
  - Consented Rothes III Wind Farm On-Site Substation
  - Blackhillock Substation
  - Proposed Pole Location
  - Proposed Overhead Line
  - Proposed Underground Cable
  - Zone of Theoretical Visibility (ZTV)
- Landscape Designations and Protected Areas**
- Special Landscape Area (SLA)
- Landscape Character Type (LCT)**
- LCT 285. Rolling Farmland and Forests - Moray & Nair
  - LCT 287. Broad Farmed Valley
  - LCT 288. Upland Farmland
  - LCT 289. Upland Farmed Valleys
  - LCT 290. Upland Moorland and Forestry
  - LCT 292. Open Upland
  - LCT 293. Low Forested Hills



Reproduced by permission of Ordnance Survey on behalf of HMSO.  
Crown copyright and database right 2023 all rights reserved.  
Ordnance Survey Licence number EL273236.

Project No:	LT122
Project:	Elchies (Rothes III) Wind Farm Grid Connection
Title:	Figure 4.2b - Landscape Character and Designations with ZTV
Drawn by:	LV
Date:	09/03/2023
Drawing:	1190120-D-EA4.2b-1.0.0



**Legend**

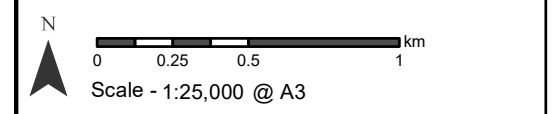
- 1.5km Study Area
- Consented Rothes III Wind Farm On-Site Substation
- Blackhillock Substation
- Proposed Pole Location
- Proposed Overhead Line
- Proposed Underground Cable
- Proposed Cable Sealing End (CSE)
- Zone of Theoretical Visibility (ZTV)

**Landscape Designations and Protected Areas**

- Special Landscape Area (SLA)

**Landscape Character Type (LCT)**

- LCT 285. Rolling Farmland and Forests - Moray & Nairn
- LCT 287. Broad Farmed Valley
- LCT 288. Upland Farmland
- LCT 289. Upland Farmed Valleys
- LCT 290. Upland Moorland and Forestry
- LCT 292. Open Upland
- LCT 293. Low Forested Hills



Reproduced by permission of Ordnance Survey on behalf of HMSO.  
Crown copyright and database right 2023 all rights reserved.  
Ordnance Survey Licence number EL273236.

Project No: LT122  
Project: Elchies (Rothes III) Wind Farm Grid Connection

Title: Figure 4.2c - Landscape Character and Designations with ZTV

Drawn by: LV/KM Date: 09/03/2023  
Drawing: 1190120-D-EA4.2c-1.0.0