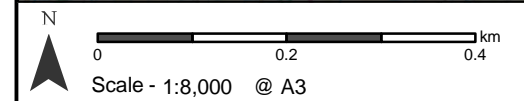


Legend

- Proposed Pole Location
- Proposed Overhead Line
- - - Proposed Underground Cable
- Peat/Soil Probe Location**
- + September 2022 Survey
- + June 2022 Survey

Peat/Soil Depth (m)

- 0
- 0 - 0.5
- 0.5 - 1
- 1 - 1.5
- 1.5 - 2
- 2 - 2.5
- 2.5 - 3



Reproduced by permission of Ordnance Survey on behalf of HMSO.
 Crown copyright and database right 2023 all rights reserved.
 Ordnance Survey Licence number EL273236.

Project No: LT122
 Project: Elchies (Rothes III) Wind Farm
 Grid Connection

Title: Figure 7.5a - Peat Depth

Drawn by: JO Date: 27/02/2023

Drawing: 428.04707.00014.0005.2

Ardcanny Wood

Ardcanny Farm

Brauchhill

Hillock o' the Auld

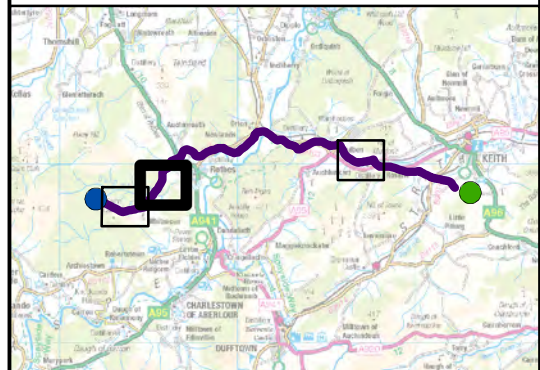
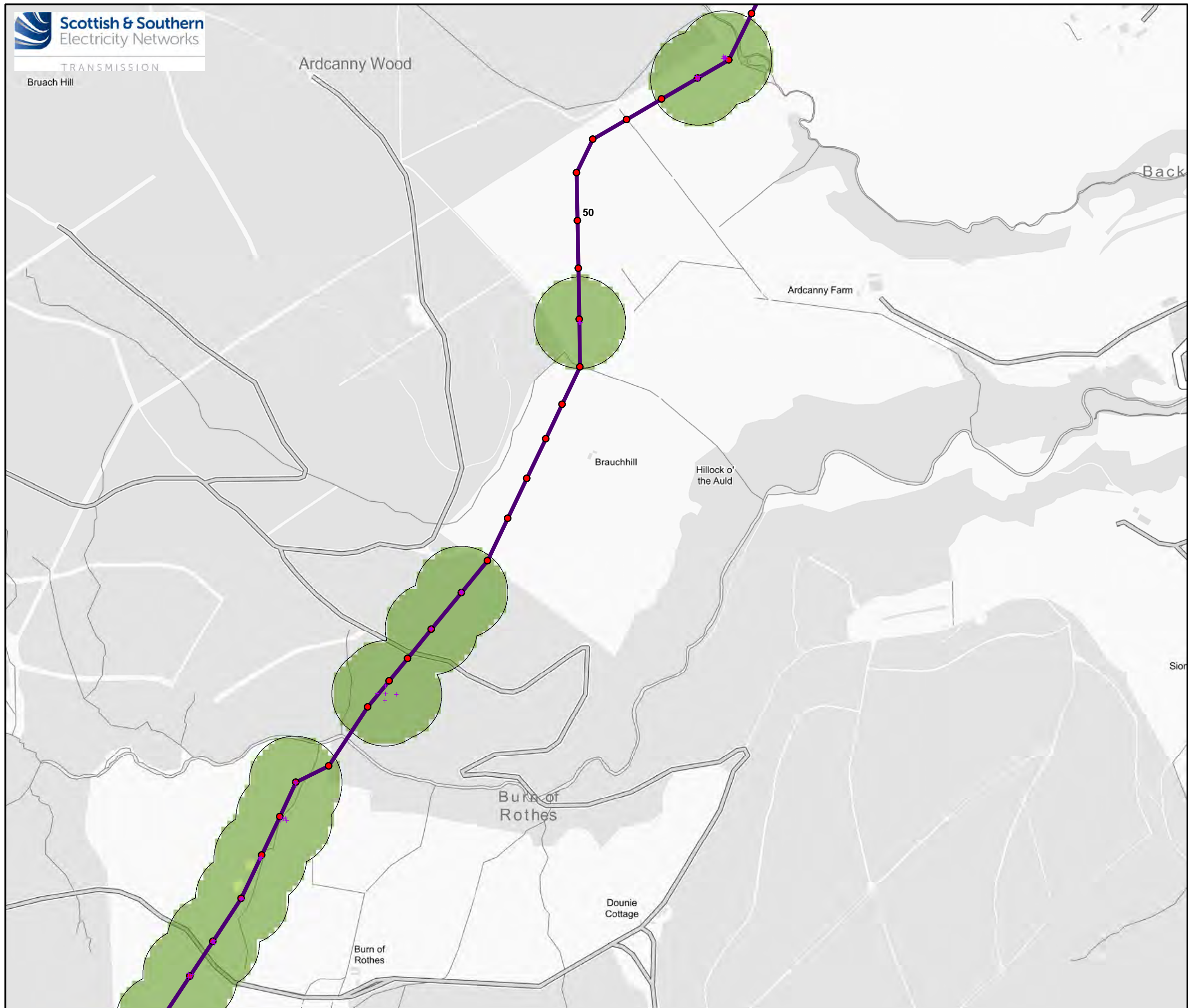
Burn of
Rothes

Dounie
Cottage

Burn of
Rothes

Legend

- Proposed Pole Location
- Proposed Overhead Line
- Peat/Soil Probe Location**
- + September 2022 Survey
- Peat/Soil Depth (m)**
- 0 - 0.5
- 0.5 - 1



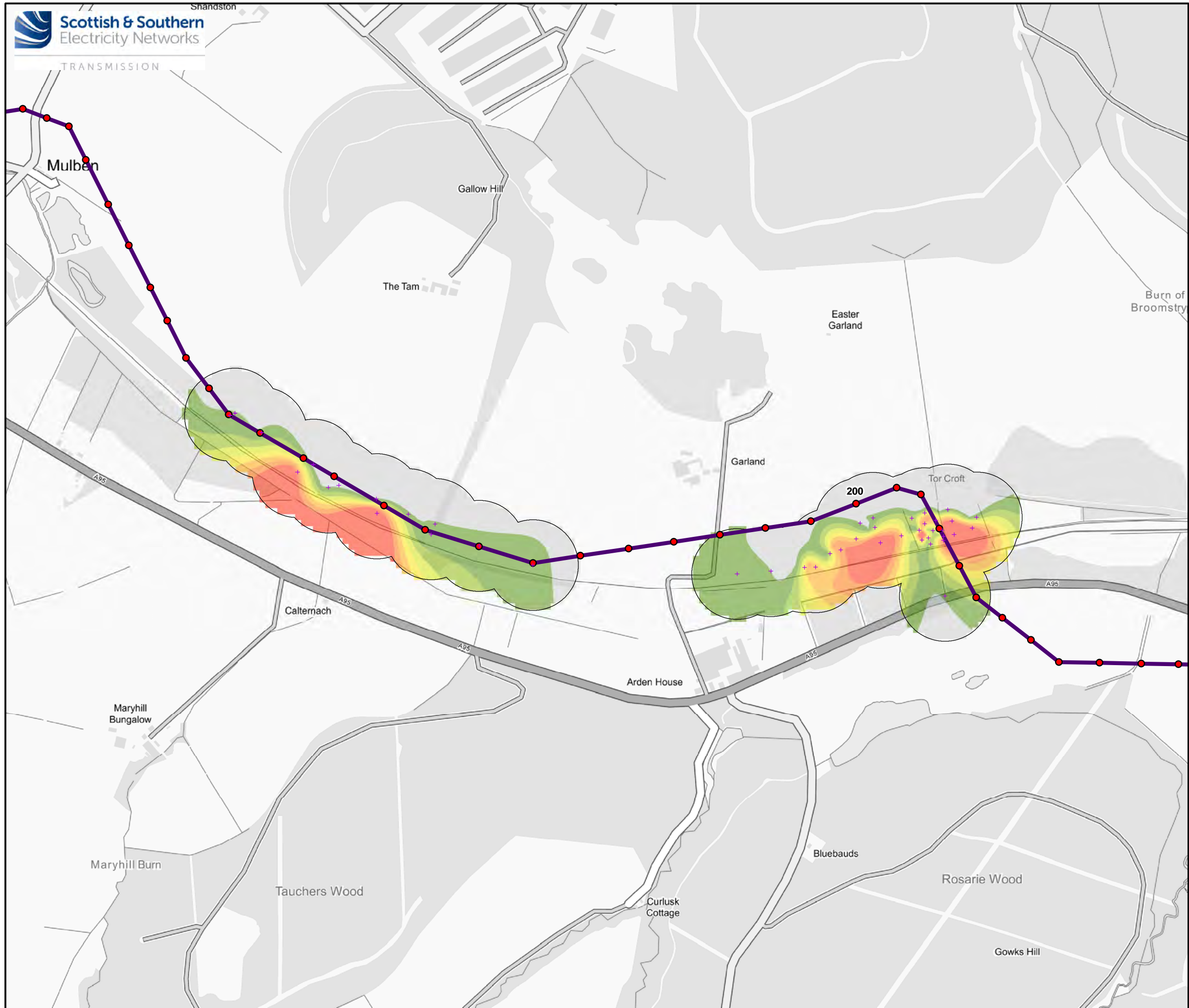
Reproduced by permission of Ordnance Survey on behalf of HMSO. Crown copyright and database right 2023 all rights reserved. Ordnance Survey Licence number EL273236.

Project No: LT122
 Project: Elchies (Rothes III) Wind Farm Grid Connection

Title: Figure 7.5b - Peat Depth

Drawn by: JO Date: 27/02/2023

Drawing: 428.04707.00014.0005.2



Legend

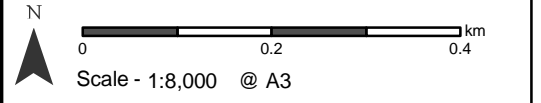
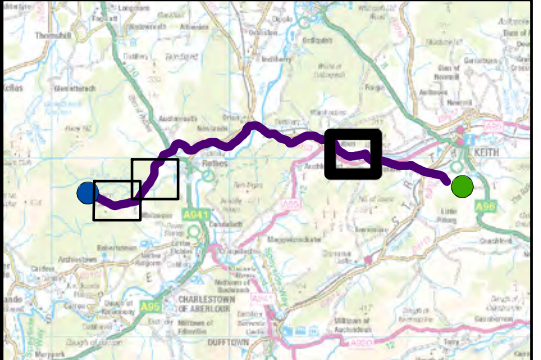
- Proposed Pole Location
- Proposed Overhead Line

Peat/Soil Probe Location

- + September 2022 Survey

Peat/Soil Depth (m)

- 0
- 0 - 0.5
- 0.5 - 1
- 1 - 1.5
- 1.5 - 2
- 2 - 2.5
- 2.5 - 3
- > 3



Reproduced by permission of Ordnance Survey on behalf of HMSO. Crown copyright and database right 2023 all rights reserved. Ordnance Survey Licence number EL273236.

Project No: LT122
 Project: Elchies (Rothes III) Wind Farm Grid Connection

Title: Figure 7.5c - Peat Depth

Drawn by: JO Date: 27/02/2023
 Drawing: 428.04707.00014.0005.2