

Legend

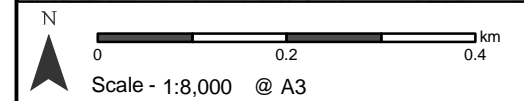
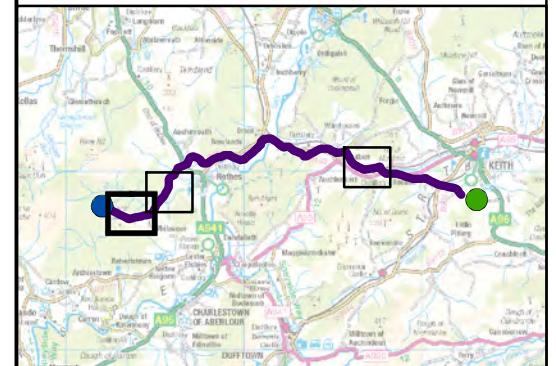
- Proposed Pole Location
- Proposed Overhead Line
- ⋯ Proposed Underground Cable

Peat/Soil Probe Location

- + September 2022 Survey
- + June 2022 Survey

Peat/Soil Depth (m)

- 0.5 - 1
- 1 - 1.5
- 1.5 - 2
- 2 - 2.5
- 2.5 - 3



Reproduced by permission of Ordnance Survey on behalf of HMSO.
 Crown copyright and database right 2023 all rights reserved.
 Ordnance Survey Licence number EL273236.

Project No: LT122
 Project: Elchies (Rothes III) Wind Farm
 Grid Connection

Title: Figure 7.6a - Peat Depth
 Greater than 0.5m

Drawn by: JO Date: 27/02/2023

Drawing: 428.04707.00014.0006.2

Ardcanny Wood

Back

Ardcanny Farm

Brauchhill

Hillock o' the Auld

Sior

Burn of
Rothes

Downie
Cottage

Burn of
Rothes

Legend

● Proposed Pole Location

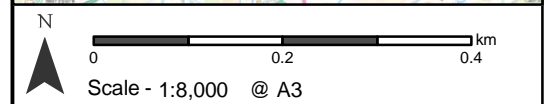
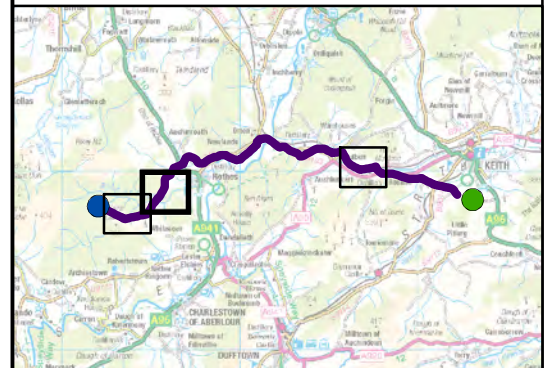
— Proposed Overhead Line

Peat/Soil Probe Location

+ September 2022 Survey

Peat/Soil Depth (m)

0.5 - 1



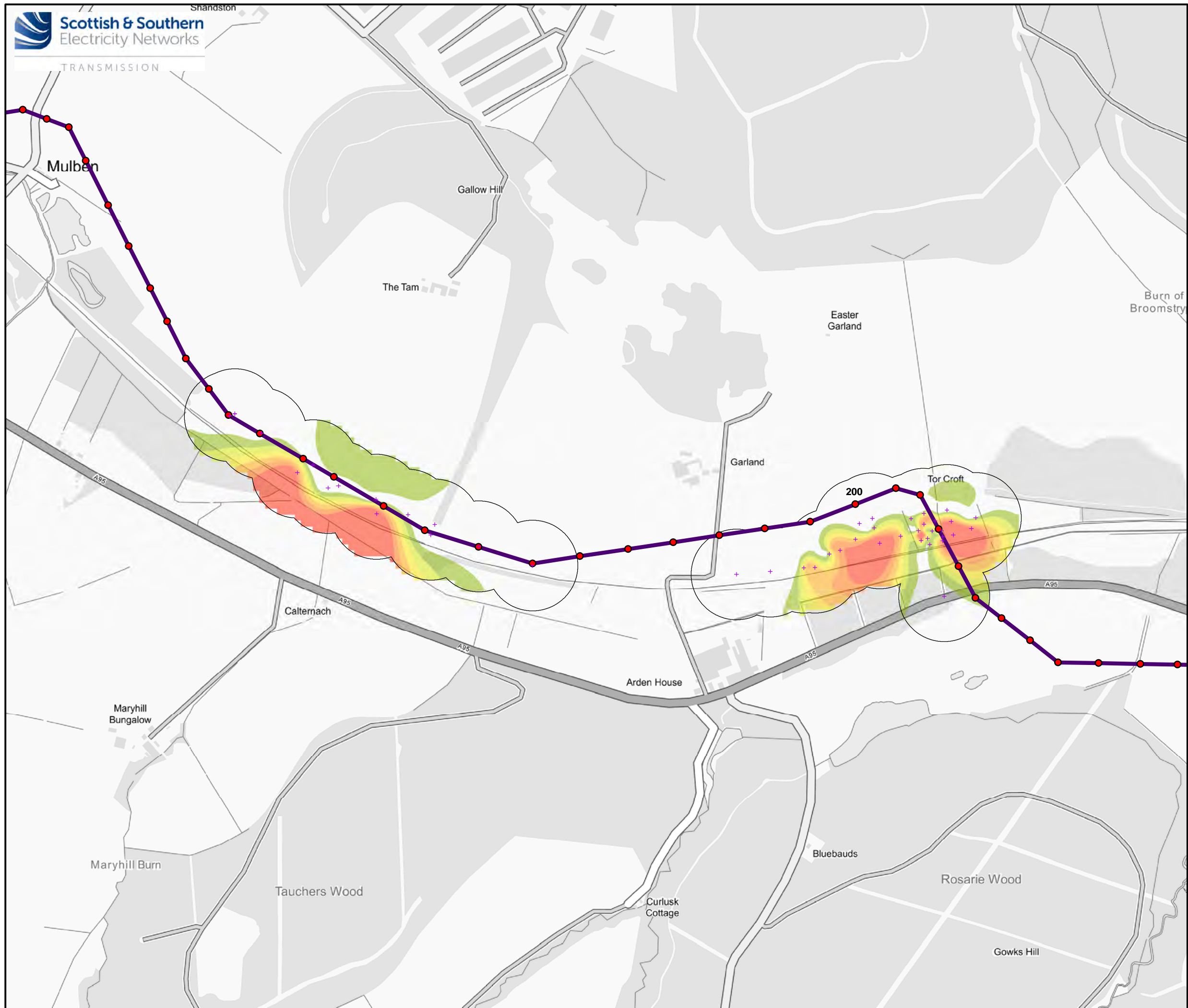
Reproduced by permission of Ordnance Survey on behalf of HMSO.
Crown copyright and database right 2023 all rights reserved.
Ordnance Survey Licence number EL273236.

Project No: LT122
Project: Elchies (Rothes III) Wind Farm
Grid Connection

Title: Figure 7.6b - Peat Depth
Greater than 0.5m

Drawn by: JO Date: 27/02/2023

Drawing: 428.04707.00014.0006.2

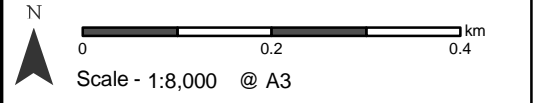
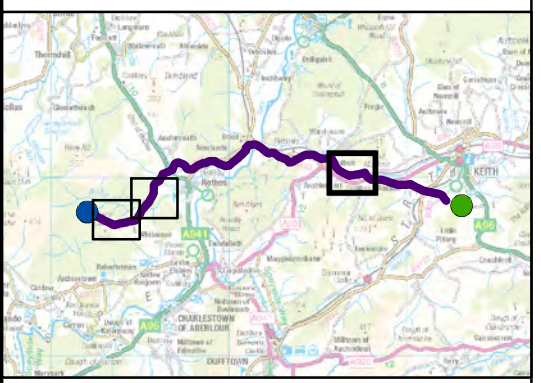


Legend

- Proposed Pole Location
- Proposed Overhead Line
- Peat/Soil Probe Location**
- + September 2022 Survey

Peat/Soil Depth (m)

- 0.5 - 1
- 1 - 1.5
- 1.5 - 2
- 2 - 2.5
- 2.5 - 3
- > 3



Reproduced by permission of Ordnance Survey on behalf of HMSO.
Crown copyright and database right 2023 all rights reserved.
Ordnance Survey Licence number EL273236.

Project No: LT122
Project: Elchies (Rothes III) Wind Farm
Grid Connection

Title: Figure 7.6c - Peat Depth
Greater than 0.5m

Drawn by: JO Date: 27/02/2023

Drawing: 428.04707.00014.0006.2