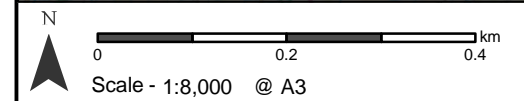
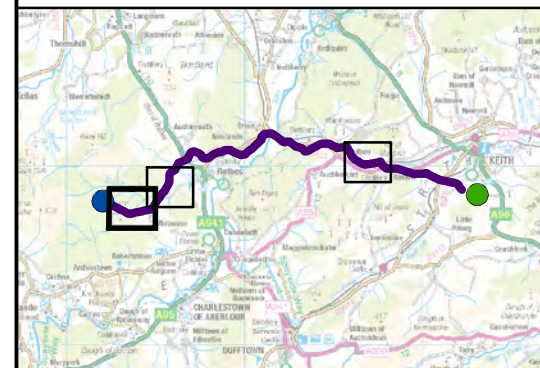


Legend

- Proposed Pole Location
- Proposed Overhead Line
- ⋯ Proposed Underground Cable
- Peat/Soil Probe Location**
- + June 2022 Survey
- + September 2022 Survey
- Peat Slide Risk**
- Negligible
- Low
- Medium
- High
- 100 m Limit of Deviation



Reproduced by permission of Ordnance Survey on behalf of HMSO.
 Crown copyright and database right 2023 all rights reserved.
 Ordnance Survey Licence number EL273236.

Project No: LT122
 Project: Elchies (Rothes III) Wind Farm
 Grid Connection

Title: Figure 7.7a - Peat Slide Risk

Drawn by: JO Date: 27/02/2023

Drawing: 428.04707.00014.00010.2

Ardcanny Wood

Ardcanny Farm

Brauchhill

Hillock o' the Auld

Burn of
Rothes

Dounie
Cottage

Burn of
Rothes

Legend

● Proposed Pole Location

— Proposed Overhead Line

Peat/Soil Probe Location

+ June 2022 Survey

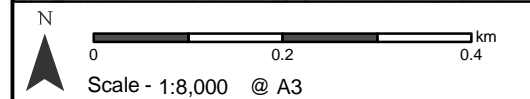
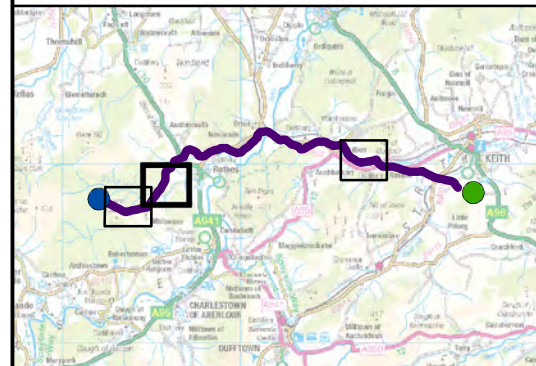
+ September 2022 Survey

Peat Slide Risk

■ Negligible

■ Low

□ 100 m Limit of Deviation



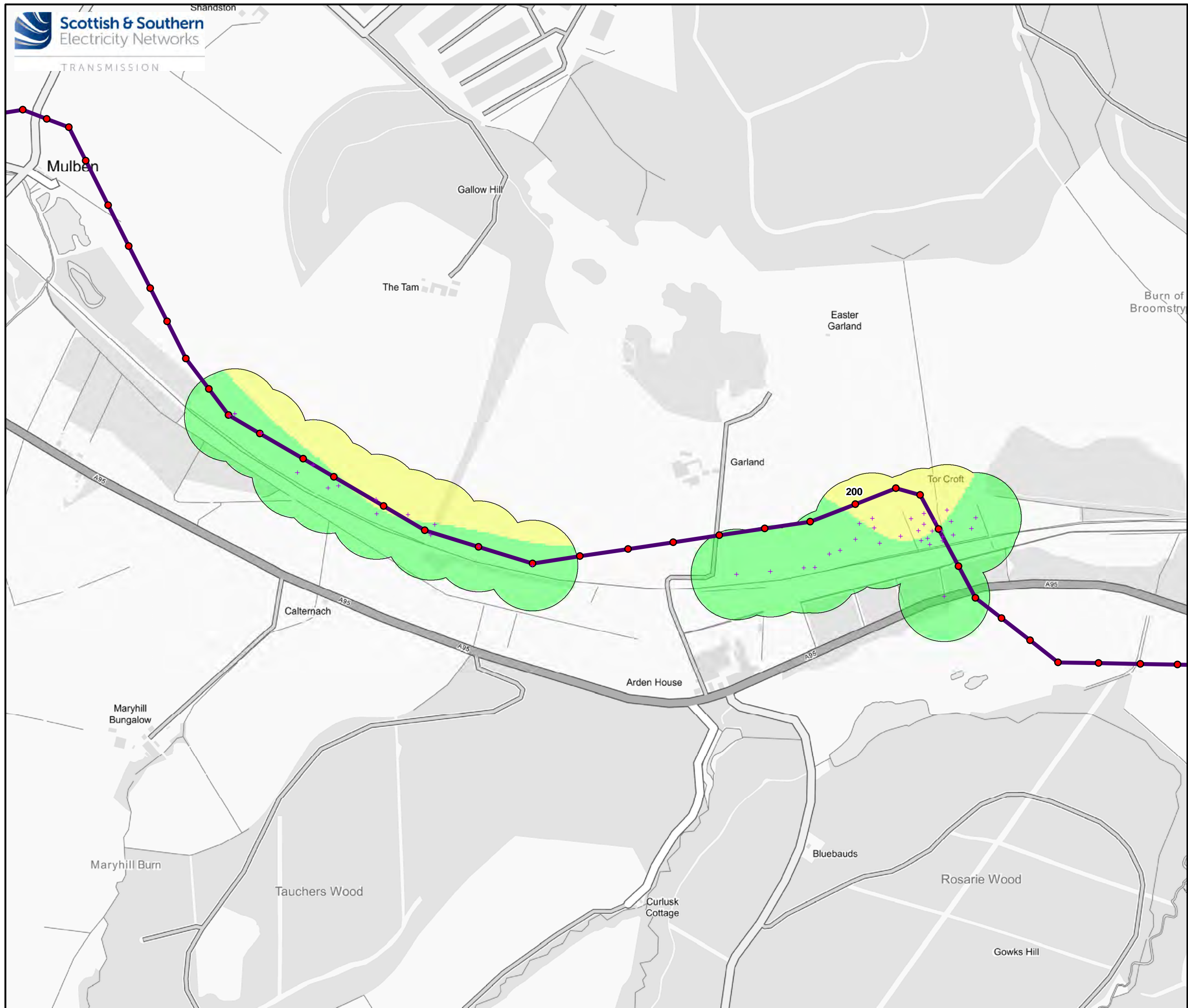
Reproduced by permission of Ordnance Survey on behalf of HMSO.
Crown copyright and database right 2023 all rights reserved.
Ordnance Survey Licence number EL273236.

Project No: LT122
Project: Elchies (Rothes III) Wind Farm
Grid Connection

Title: Figure 7.7b - Peat Slide Risk

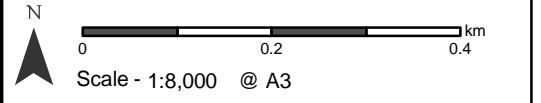
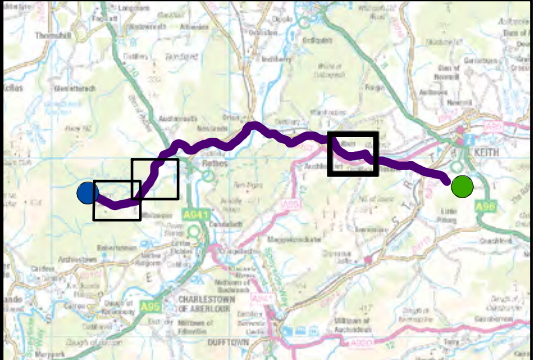
Drawn by: JO Date: 27/02/2023

Drawing: 428.04707.00014.00010.2



Legend

- Proposed Pole Location
- Proposed Overhead Line
- Peat/Soil Probe Location**
- + June 2022 Survey
- + September 2022 Survey
- Peat Slide Risk**
- Negligible
- Low
- 100 m Limit of Deviation



Reproduced by permission of Ordnance Survey on behalf of HMSO.
Crown copyright and database right 2023 all rights reserved.
Ordnance Survey Licence number EL273236.

Project No: LT122
Project: Elchies (Rothes III) Wind Farm
Grid Connection

Title: Figure 7.7c - Peat Slide Risk

Drawn by: JO Date: 27/02/2023
Drawing: 428.04707.00014.00010.2