

Legend

- Pole location
- Visualisation Location

Visualisation Location

- Visualisation Location

Direction of View (53.5°)

- View 1
- View 2
- View 3
- View 4

N

0 0.25 0.5 1 km

Scale - 1:20,000 @ A3

Reproduced by permission of Ordnance Survey on behalf of HMSO.
Crown copyright and database right 2022 all rights reserved.
Ordnance Survey Licence number EL273236.


Project No: LT122

Project: Elchies (Rothes III) Wind Farm
Grid Connection

Title: Figure 8.4a
CH2 - Rothes Castle (SM 2455)

Drawing No. - 77800_LS_003a

Date - 18/01/2023



Wireline - Indicative visualisation for discussion purposes only


View flat at a comfortable arm's length

Elchies (Rothes III) Wind Farm Grid Connection
 Figure 8.4b - CH2: Rothes Castle (SM 2455), Wireline: View 1

OS reference:	327661, 848974	Horizontal field of view:	53.5° (planar projection)
Ground level:	91m AOD	Principal distance:	812.5 mm
Direction of view:	281.8°	Paper size:	841 x 297 mm (half A1)
Nearest proposed pole:	1.51km	Correct printed image size:	820 x 260 mm

Drawing No. - 77800_LS_003b Date - 18/01/2023





Wireline - Indicative visualisation for discussion purposes only


View flat at a comfortable arm's length

Elchies (Rothes III) Wind Farm Grid Connection
 Figure 8.4c - CH2: Rothes Castle (SM 2455), Wireline: View 2

OS reference:	327661, 848974	Horizontal field of view:	53.5° (planar projection)
Ground level:	91m AOD	Principal distance:	812.5 mm
Direction of view:	323.85°	Paper size:	841 x 297 mm (half A1)
Nearest proposed pole:	1.51km	Correct printed image size:	820 x 260 mm

Drawing No. - 77800_LS_003c Date - 18/01/2023





Wireline - Indicative visualisation for discussion purposes only


View flat at a comfortable arm's length

Elchies (Rothes III) Wind Farm Grid Connection
Figure 8.4d - CH2: Rothes Castle (SM 2455), Wireline: View 3

OS reference:	327661, 848974	Horizontal field of view:	53.5° (planar projection)
Ground level:	91m AOD	Principal distance:	812.5 mm
Direction of view:	5.85°	Paper size:	841 x 297 mm (half A1)
Nearest proposed pole:	1.51km	Correct printed image size:	820 x 260 mm

Drawing No. - 77800_LS_003d Date - 18/01/2023





Wireline - Indicative visualisation for discussion purposes only

View flat at a comfortable arm's length

Elchies (Rothes III) Wind Farm Grid Connection
Figure 8.4e - CH2: Rothes Castle (SM 2455), Wireline: View 4

OS reference:	327661, 848974	Horizontal field of view:	53.5° (planar projection)
Ground level:	91m AOD	Principal distance:	812.5 mm
Direction of view:	47.85°	Paper size:	841 x 297 mm (half A1)
Nearest proposed pole:	1.51km	Correct printed image size:	820 x 260 mm

Drawing No. - 77800_LS_003e Date - 18/01/2023

